

NOTICE!!

These documents have been scanned!

Do not place un-scanned documents beneath this notice!

Do not remove this notice from this file!

GPO Jacket No. 560-102
Print Order 61540
Rise Business Services, LLC
Job=AZ15 5/22/2019



Box Number= AZ15076



Claim Begin-End: AMC396117-AMC396126

1 Initial Receipt



AZ15076-4

AMC396025-AMC396393

United States Department of the Interior
Bureau of Land Management
 BUSINESS & SUPPORT SVCS DIV
 ONE N CENTRAL AVE SUITE 800
 PHOENIX, AZ 85004 -4427
 Phone: (602) 417-9200

Receipt

No: 1868844

Transaction #: 1929589	ENTERED INTO COMPUTER
Date of Transaction: 02/11/2009	FEB 19 2009 <i>PB</i>
CUSTOMER: SOUTHWEST MINERAL PO BOX 942 YARNELL, AZ 85362-0942 US	

LINE #	QTY	DESCRIPTION	REMARKS	UNIT PRICE	TOTAL
1	10.00	LOCATABLE MINERALS / MINING CLAIMS-NEW, UNADJUD, ONE OR MORE AUTH NOS / NEW MINING CLAIM LOCATION FEE \$30 CASES: AMC396117/\$30.00, AMC396118/\$30.00, AMC396119/\$30.00, AMC396120/\$30.00, AMC396121/\$30.00, AMC396122/\$30.00, AMC396123/\$30.00, AMC396124/\$30.00, AMC396125/\$30.00, AMC396126/\$30.00		- n/a -	300.00
2	10.00	LOCATABLE MINERALS / MINING CLAIMS-NEW, UNADJUD, ONE OR MORE AUTH NOS / NEW MINING CLAIM PROCESSING FEE \$15 CASES: AMC396117/\$15.00, AMC396118/\$15.00, AMC396119/\$15.00, AMC396120/\$15.00, AMC396121/\$15.00, AMC396122/\$15.00, AMC396123/\$15.00, AMC396124/\$15.00, AMC396125/\$15.00, AMC396126/\$15.00		- n/a -	150.00
3	10.00	LOCATABLE MINERALS / MINING CLAIMS-NEW, UNADJUD, ONE OR MORE AUTH NOS / NEW MINING CLM MAINT FEE \$125 (1993) CASES: AMC396117/\$125.00, AMC396118/\$125.00, AMC396119/\$125.00, AMC396120/\$125.00, AMC396121/\$125.00, AMC396122/\$125.00, AMC396123/\$125.00, AMC396124/\$125.00, AMC396125/\$125.00, AMC396126/\$125.00		- n/a -	1250.00
TOTAL:					\$1,700.00

PAYMENT INFORMATION			
NOTE: Items will appear on credit card statement as "Bureau of Land Mgmt CO".			
1	AMOUNT:	1700.00	POSTMARKED: N/A
	TYPE:	CREDIT CARD	RECEIVED: 02/11/2009
	NAME:	SOUTHWEST MINERAL PO BOX 942 YARNELL AZ 85362-0942 US	
	CARD NO:	XXXXXXXXXXXX1909	AUTH CODE: 833696
	NAME ON CARD:	TAHARA D BROWN	
	EXPIRES:	01/10	

SIGNATURE:

REMARKS

This receipt was generated by the automated BLM Collections and Billing System and is a paper representation of a portion of the official electronic record contained therein.

NOTICE!!

These documents have been scanned!

Do not place un-scanned documents beneath this notice!

Do not remove this notice from this file!

GPO Jacket No. 560-102
Print Order 61540
Rise Business Services, LLC
Job=AZ15 5/22/2019



Box Number= AZ15076



Claim Begin-End: AMC396117-AMC396126

2 Correspondence



AZ15076-4

AMC396025-AMC396393



United States Department of the Interior
 Office of Hearings and Appeals
 Interior Board of Land Appeals
 801 N. Quincy St., Suite 300
 Arlington, VA 22203

AMC 382759
AMC 396117

703-235-3750

703-235-8349 (fax)

March 29, 2018

IBLA 2018-37) AMC382771 & AMC396126
)
 DAVID E. BYBEE) Mining Claim Maintenance Fee
)
) Decision Affirmed

ORDER

David E. Bybee (Appellant) appeals from an October 26, 2017, Decision of the Arizona State Office, Bureau of Land Management (BLM). In its Decision, BLM declared Appellant's unpatented mining claims Gold King (AMC382771) and Lucky Spot (AMC396126) forfeited by operation of law for failure to pay the mining claim maintenance fee or file a small miner waiver certification (Waiver Certification) on or before September 1, 2017, for the 2018 assessment year.

Summary

A mining claimant holding an unpatented mining claim must either pay a maintenance fee or file a Waiver Certification for the claim by September 1 for each assessment year. A maintenance fee payment is timely filed if it is either received by BLM on or before September 1 or transmitted in an envelope that is postmarked on or before September 1 and received by BLM within 15 calendar days of September 1. Here, the envelope in which Appellant mailed his maintenance fee payment was not postmarked until after the September 1 deadline. Accordingly, Appellant forfeited his mining claims, and we affirm BLM's Decision.

*Appellant Did Not Timely Meet the Maintenance Fee
 Payment and Waiver Certification Filing Requirements*

Under applicable law, the holder of an unpatented mining claim must pay a yearly maintenance fee on or before September 1 of each assessment year.¹ A mining claimant who holds no more than 10 mining claims may obtain a waiver

¹ 30 U.S.C. § 28f(a) (2012); 43 C.F.R. § 3834.11(a)(2).

of the maintenance fee requirement by filing a Waiver Certification. In the present case, Appellant mailed his maintenance fee payment to BLM in an envelope postmarked by the U.S. Postal Service on September 22, 2017. A document is “filed” with BLM if it is either received by the due date or postmarked as sent by the due date and received by the appropriate BLM office within 15 days after the due date.² Because the postmark on Appellant’s maintenance fee payment was more than three weeks after the deadline, Appellant did not timely file the maintenance fee payment for the 2018 assessment year.

Appellant admits in his notice of appeal that he mailed the maintenance fee payment late, but states that it was an oversight and asks that his mistake be waived this one time.³ Appellant further contends that BLM’s decision is unfair because: he has previously paid his maintenance fees on time; he has improved the land with his backhoe in the past; the claims are kept clean with no trash; to accept BLM’s decision and reclaim the disturbed area would be risky and a waste of bureaucratic resources; and he has always had a good relationship with BLM.⁴

Appellant’s arguments do not provide a basis for the Board to overturn BLM’s Decision. The record shows Appellant did not timely pay the maintenance fee or file a Waiver Certification for the 2018 assessment year. Therefore, as a matter of law, he automatically forfeited his mining claims.⁵ We are not authorized to excuse lack of compliance with the maintenance fee and Waiver Certification requirements, to extend the time for compliance, or afford any relief from the statute’s automatic claim forfeiture provisions.⁶ In the absence of a timely filed maintenance fee payment or Waiver Certification, BLM properly declared the mining claims forfeited.⁷

² See 43 C.F.R. § 3830.5 (definition of “Filed”).

³ Notice of Appeal/Statement of Reasons.


⁴ *Id.*

⁵ 30 U.S.C. § 28i (2012) (failure to pay maintenance fee conclusively results in forfeiture); 43 C.F.R. §§ 3830.91(a)(4) (forfeiture for failure to submit a Waiver Certification and pay the annual maintenance fee on or before the due date), 3835.92(a) (forfeiture for failure to submit a Waiver Certification and pay the annual maintenance fee by September 1).


⁶ *Kenneth Pedersen*, 187 IBLA 130, 133 (2016) (citing *Jon Roalf*, 169 IBLA 58, 62 (2006); *Carl A. Parker*, 165 IBLA 300, 303-04 (2005)).

⁷ *Agronics Inc.*, 143 IBLA 301, 304 (1998) (“No provision in law or regulation authorizes the Board to afford any relief from the statutory consequences, and the Board may not consider special facts or provide relief in view of mitigating circumstances.” (citing *Paul W. Tobeler*, 131 IBLA 245, 249 (1994))).

Therefore, pursuant to the authority delegated to the Board of Land Appeals by the Secretary of the Interior,⁸ the Board affirms the Decision.


James F. Roberts
Acting Chief Administrative Judge

I concur:


Jonathan D. Owens
Acting Administrative Judge

⁸ 43 C.F.R. § 4.1.

APPEARANCES:

David E. Bybee
229 Mulberry Avenue
Lake Havasu City, AZ 86403

bybeedavid7@gmail.com

Lucas Lucero, Deputy State Director
Arizona State Office
Bureau of Land Management
One North Central Avenue, Suite 800
Phoenix, AZ 85994-4427

llucero@blm.gov

cc: Office of the Solicitor
U.S. Department of the Interior
Sandra Day O'Connor US Courthouse, Suite 404
401 West Washington Street, SPC 44
Phoenix, AZ 85003-2151



United States Department of the Interior

OFFICE OF HEARINGS AND APPEALS
Interior Board of Land Appeals
801 N. Quincy Street, Suite 300
Arlington, Virginia 22203

703-235-3750

703-235-8349 (fax)

AMC 382759

AMC 396117



December 14, 2017

Appeal of

David Bybee

RECEIVED
BLM AZ STATE OFFICE
2017 DEC 18 P 2:01
PHOENIX, ARIZONA

AMC382759, et al.
Mining Claim Maintenance Fees


This appeal has been received and docketed under the number IBLA-2018-0037. Please refer to this docket number in any pleading, motion or other document relating to this appeal.

The Board only accepts official filings in paper format, either by hand delivery or bona fide mail delivery service, that comply with the formatting requirements at 43 C.F.R. 4.401(d). If you wish to provide an unofficial copy of a filing, you may submit it by email to ibla@oha.doi.gov. Except for an extension-of-time-request, transmitting a filing electronically (by email or by fax) does not constitute filing with the Board for any purpose. Note that the Board officially accepts extension-of-time requests by FAX at (703) 235-8349.

Please provide the Board with your email address. You may do so by emailing the Board at ibla@oha.doi.gov. If we have your email address, then we will email to you the Orders and/or Decisions the Board issues in your appeal.

The Board's website provides a copy of our procedural regulations, a comprehensive list of frequently-asked questions and their answers, and other resources. Please visit <https://www.doi.gov/oha/organization/ibla>.

Thank you.


Eileen Jones
Chief Administrative Judge

UNITED STATES DEPARTMENT OF THE INTERIOR
OFFICE OF HEARINGS AND APPEALS
801 N. QUINCY STREET, SUITE 300
ARLINGTON, VA 22203

NOVA
VA 2209
OFFICIAL BUSINESS
PENALTY FOR PRIVATE USE, \$300



U.S. POSTAGE >> PITNEY BOWES



ZIP 22203 \$ 000.46⁰
02 1W
0001404309 DEC 15 2017

PHOENIX, ARIZONA

2017 DEC 18 P 2:00

RECEIVED
BLM AZ STATE OFFICE

Arizona State Office
Bureau of Land Management
One North Central Avenue, Suite 800
Phoenix AZ 85004-4427

85004-442700



UNITED STATES DEPARTMENT OF THE INTERIOR
OFFICE OF HEARINGS AND APPEALS
801 N. QUINCY STREET, SUITE 300
ARLINGTON, VA 22203

NOVA
VA 2209
OFFICIAL BUSINESS
PENALTY FOR PRIVATE USE, \$300



U.S. POSTAGE >> PITNEY BOWES
ZIP 22203 \$ 000.46⁰
02 1W
0001404309 DEC 15 2017

PHOENIX, ARIZONA

2017 DEC 18 P 2:00

RECEIVED
BLM AZ STATE OFFICE

Arizona State Office
Bureau of Land Management
One North Central Avenue, Suite 800
Phoenix AZ 85004-4427

85004-442700





UNITED STATES
DEPARTMENT OF THE INTERIOR
BUREAU OF LAND MANAGEMENT
ARIZONA STATE OFFICE
ONE NORTH CENTRAL AVENUE, SUITE 800
PHOENIX, ARIZONA 85004-4427

In Reply Refer To:
AMC 382759
AMC 396117
(AZ9200) PB

DECEMBER 07, 2017

SENT VIA FEDERAL EXPRESS

Memorandum

To: Board of Land Appeals, Office of the Secretary

From: Deputy State Director, Division of Lands, Minerals and Energy Division

Subject: Transmitting Appeal of: DAVID E BYBEE

Kind of Application: Mining Claim Decision for AMC382771, AMC396126

Referring to the above-cited case, I am transmitting a notice of an appeal from the decision of the

Lands and Minerals Department dated 10/26/2017

- There are no conflicting cases of record.
- The conflicting cases shown on the status sheet have been properly noted as to the appeal and favorable action thereon suspended pending final action on the appeal.
- The records of the conflicting or reference cases identified below are transmitted herewith for use in connection with the appeal.

Michael J Werner (acting)

Lucas Lucero

Point of Contact: Pauline Brown, AZ9200
602-417-9360

Return Case files to address listed above.

Enclosure {copy of Case file(s)}

cc: BLM; Field Solicitor; Mining Claimant: Listed Above {Copy of Transmittal Memo only}

Amc 382759
Amc 396117

BUREAU OF LAND MANAGEMENT
Arizona State Office

FEDERAL EXPRESS SERVICE REQUEST

All Federal Express Service Requests **MUST** be in the Mail Room no later than 2:30 P.M.

From: PAULINE BROWN	Phone: 602-417-9360	Date: 12/07/2017
-------------------------------	-------------------------------	----------------------------


Send To: (Do not send to a P.O. Box) Select from dropdown menu or enter address below US DEPARTMENT OF THE INTERIOR OFFICE OF HEARINGS AND APPEALS INTERIOR BOARD OF LAND APPEALS 801 N. QUINCY STREET, MS 300-QC ARLINGTON, VIRGINIA 22203 Attention: Dockets Clerk	Phone: (703) 235-3750
---	---------------------------------

Delivery Options:		Cash Value (if over \$100) \$
Overnight	<input type="checkbox"/> First Overnight - Delivery by 8:00 or 8:30 am	
	<input checked="" type="checkbox"/> Priority Overnight - Delivery by 10:30 am	
	<input type="checkbox"/> Standard Overnight - Delivery by 3:00 pm	
	<input type="checkbox"/> Saturday Delivery	
2 Business Days	<input type="checkbox"/> Delivery by 4:30 pm in 2 <u>WORK</u> days.	
Contents/Comments/Other Specifications: Appeal File- DAVID E BYBEE		



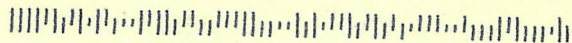
Tracking Number:	7709 4457 3443
-------------------------	----------------

1 lb \$5.57

PHOENIX, ARIZONA
2017 DEC - 8 - 8 P 12: 18
RECEIVED
BLM AZ STATE OFFICE

SENDER: COMPLETE THIS SECTION	COMPLETE THIS SECTION ON DELIVERY	
<ul style="list-style-type: none"> Complete items 1, 2, and 3. Print your name and address on the reverse so that we can return the card to you. Attach this card to the back of the mailpiece, or on the front if space permits. 	A. Signature <input type="checkbox"/> Agent <input type="checkbox"/> Addressee <i>[Signature]</i>	
1. Article Addressed to: DAVID E. BYBEE 229 MULBERRY AVENUE LAKE HAVASU CITY, AZ 86403 9200/PB/AMC382771,396126 <i>LEAD# = AMC 382759 ; 396117</i>  9590 9402 1932 6123 9401 12	B. Received by (Printed Name) <i>Heidi Bybee</i>	C. Date of Delivery <i>12-20-17</i>
2. Article Number (Transfer from service label) 7013 2250 0000 8721 7049	D. Is delivery address different from item 1? <input type="checkbox"/> Yes If YES, enter delivery address below: <input type="checkbox"/> No	
PS Form 3811, July 2015 PSN 7530-02-000-9053	3. Service Type <input type="checkbox"/> Priority Mail Express® <input type="checkbox"/> Registered Mail™ <input type="checkbox"/> Registered Mail Restricted Delivery <input type="checkbox"/> Adult Signature <input type="checkbox"/> Return Receipt for Merchandise <input type="checkbox"/> Adult Signature Restricted Delivery <input type="checkbox"/> Signature Confirmation™ <input type="checkbox"/> Signature Confirmation Restricted Delivery <input checked="" type="checkbox"/> Certified Mail® <input type="checkbox"/> Insured Mail (over \$500) <input type="checkbox"/> Certified Mail Restricted Delivery <input type="checkbox"/> Collect on Delivery <input type="checkbox"/> Collect on Delivery Restricted Delivery <input type="checkbox"/> Insured Mail	

Domestic Return Receipt

USPS TRACKING#  9590 9402 1932 6123 9401 12		First-Class Mail Postage & Fees Paid USPS Permit No. G-10
United States Postal Service RECEIVED BLM AZ STATE OFFICE 2017 DEC 26 A 8:59 PHOENIX, ARIZONA	Sender: Please print your name, address, and ZIP+4® in this box® UNITED STATES DEPARTMENT OF THE INTERIOR Bureau of Land Management Arizona State Office One N. Central Avenue, Suite 800 Phoenix, AZ 85004-4427	
		

AMC 382759

AMC 396117

United States Department of Interior
Bureau of Land Management
Arizona State Office
One North Central Avenue, Suite 800
Phoenix, Arizona 85004-4427

December 1, 2017

Dear BLM,


After a conversation with a very nice and understanding lady at the Phoenix BLM office I have decided not to accept the forfeit decision on my mining claims Gold King AMC382771 and Lucky Spot AMC 396126. I have the highest respect for BLM but the decision seems very unfair because:

1. I have always paid my maintenance fees on time except this one time.
2. I have improved the land with my backhoe in the past.
3. The claims are always kept clean with no trash.
4. I have improved the claims.
5. To accept the forfeit decision and reclaim is risky and a lot of wasted bureaucratic work.
6. I have always had a very good relationship with the BLM field officer, promptly doing whatever they require.
7. I humbly ask you (BLM) to waive this few days late oversight this one time.

In your decision you stated that after 30 days you would return the maintenance fee. I have not received the refund.

Please, just keep the maintenance fees paid and accept my plea to accept my appeal to reinstate my claims.

Thank you very much.




David E. Bybee
229 Mulberry Avenue
Lake Havasu City, AZ 86403

RECEIVED
BLM AZ STATE OFFICE
2017 DEC -5 A 7:47
PHOENIX, ARIZONA

David Bybee
229 Mulberry Ave.
Lake Havasu City, AZ

LAS VEGAS NV 890

DEC 2017 PM 2 L



RECEIVED
BLM AZ STATE OFFICE

2017 DEC -5 A 7:47

PHOENIX, ARIZONA

U.S. Dept. of Interior
Bureau of Land Management
AZ State Office
One North Central Ave., Suite 800
Phoenix, AZ 85004-4427

85004-442700





"Where Jesus is Lord and people are loved!"

AMC 382759
AMC 396117

Community Presbyterian Church
3450 Chemehuevi Blvd.
Lake Havasu City, Arizona 86406
Dr. David Bybee, Pastor

Phone: 928-855-7230

Fax: 928-855-1159

email: presby@chlink.net

www.havasupresby.org

November 2, 2017

Personally, I am shocked that by being just a few days late on my small miner's maintenance fee, that you would seize the property.

Some reasons why you should not seize the claims:


1. I am a very busy servant of the people of Arizona and was delayed by funerals, weddings, counseling etc. that was a distraction.
2. I have always payed the fee on time, it is a one time slip.
3. I have very much invested in these claims, money, equipment and it would create a great financial burden.
4. As I enter retirement these claims are very important to me and my family. Pastor's do not make a lot of money.
5. I will not be late again.

Please consider reversing the forfeit decision.

3800(9200)PB

AMC 382759; AMC 396117

Sincerely,



Dr. David Bybee

RECEIVED
 DLH ASSESSMENT OFFICE
 2017 NOV -6 PM 14:02
 PHOENIX ZONA



United States Department of the Interior

BUREAU OF LAND MANAGEMENT

Arizona State Office

One North Central Avenue, Suite 800

Phoenix, Arizona 85004-4427

www.blm.gov/az/



PHOENIX, ARIZONA
OCT 26 2017
RECEIVED
BLM AZ STATE OFFICE

In Reply Refer To:
3800 (9200) PB
AMC382759; AMC396117

OCT 26 2017

CERTIFIED MAIL - RETURN RECEIPT REQUESTED No. 7015 1660 0000 0335 2872

DECISION

DAVID BYBEE : This Decision Affects Those Claims
229 MULBERRY AVE : Shown in the Block Below.
LAKE HAVASU CITY, AZ 86403-6830 :

AMC382771; AMC396126
GOLD KING; LUCKY SPOT

MINING CLAIM(S) DECLARED FORFEIT

The mining claim(s) listed above has/have been declared forfeit for failure to timely file the required maintenance fee payment or small miner's maintenance fee waiver (waiver) on or before September 1, 2017.

Claimants are required to pay an annual non-refundable maintenance fee of \$155 per 20 acres or portion thereof, or submit a waiver, on or before September 1 of each year. There is no grace period and late filings cannot be accepted. These requirements were established by 30 U.S.C. 28f-l, as amended, and 43 Code of Federal Regulations (CFR) 3834 and 3835.

Our records show that we did receive a maintenance fee payment for the above listed mining claim(s); however your document was postmarked and/or received after September 1, 2017. Therefore, the claim(s) are forfeit. The maintenance fee that was received late will be refunded at the conclusion of the 30 days appeal period.

Reclamation Requirements


This decision does not relieve you of the liability for reclamation of all areas disturbed by your activities on lands covered by the subject mining claim(s) and/or site(s). After you complete the reclamation, you must notify the authorized officer of the appropriate surface managing agency so that the authorized officer may conduct a final site inspection and determine whether you may be released from liability. If you fail to reclaim the land to the satisfaction of the authorized officer, the surface management agency may cite you for noncompliance under its surface management regulations.

Community Presbyterian Church

3450 Chemehuevi Blvd.
Lake Havasu City, Arizona 86406

LAS VEGAS NV 890

02 NOV 2017 PM 3 L



RECEIVED
BLM AZ STATE OFFICE

02 NOV -6 P 4:07

PHOENIX ARIZONA

United States Department of the Interior
Bureau of Land Management
Arizona State Office
One North Central Ave., Suite 800
Phoenix, Arizona 85004-4427

8500484427 0041





United States Department of the Interior

BUREAU OF LAND MANAGEMENT
Arizona State Office
One North Central Avenue, Suite 800
Phoenix, Arizona 85004-4427
www.blm.gov/az/



OCT 26 2017

In Reply Refer To:
3800 (9200) PB
AMC382759; AMC396117

CERTIFIED MAIL - RETURN RECEIPT REQUESTED No. 7015 1660 0000 0335 2872

DECISION

DAVID BYBEE : This Decision Affects Those Claims
229 MULBERRY AVE : Shown in the Block Below.
LAKE HAVASU CITY, AZ 86403-6830 :

AMC382771; AMC396126
GOLD KING; LUCKY SPOT

MINING CLAIM(S) DECLARED FORFEIT


The mining claim(s) listed above has/have been declared forfeit for failure to timely file the required maintenance fee payment or small miner's maintenance fee waiver (waiver) on or before September 1, 2017.




Claimants are required to pay an annual non-refundable maintenance fee of \$155 per 20 acres or portion thereof, or submit a waiver, on or before September 1 of each year. There is no grace period and late filings cannot be accepted. These requirements were established by 30 U.S.C. 28f-1, as amended, and 43 Code of Federal Regulations (CFR) 3834 and 3835.

Our records show that we did receive a maintenance fee payment for the above listed mining claim(s); however your document was postmarked and/or received after September 1, 2017. Therefore, the claim(s) are forfeit. The maintenance fee that was received late will be refunded at the conclusion of the 30 days appeal period.

Reclamation Requirements

This decision does not relieve you of the liability for reclamation of all areas disturbed by your activities on lands covered by the subject mining claim(s) and/or site(s). After you complete the reclamation, you must notify the authorized officer of the appropriate surface managing agency so that the authorized officer may conduct a final site inspection and determine whether you may be released from liability. If you fail to reclaim the land to the satisfaction of the authorized officer, the surface management agency may cite you for noncompliance under its surface management regulations.

SENDER: COMPLETE THIS SECTION	COMPLETE THIS SECTION ON DELIVERY	
<ul style="list-style-type: none"> ■ Complete items 1, 2, and 3. ■ Print your name and address on the reverse so that we can return the card to you. ■ Attach this card to the back of the mailpiece, or on the front if space permits. 	A. Signature <input checked="" type="checkbox"/> Agent <input type="checkbox"/> Addressee <i>H. Bybee</i>	
1. Article Addressed to: DAVID BYBEE 229 MULBERRY AVE LAKE HAVASU CITY AZ 86403-6830 920/PB/AMC382759; AMC396117  9590 9402 1932 6123 9274 10	B. Received by (Printed Name) <i>Hedi Bybee</i>	C. Date of Delivery <i>11-1-17</i>
2. Article Number (Transfer from service label) 7015 1660 0000 0335 2872	D. Is delivery address different from item 1? <input type="checkbox"/> Yes If YES, enter delivery address below: <input checked="" type="checkbox"/> No	
3. Service Type <input type="checkbox"/> Adult Signature <input type="checkbox"/> Adult Signature Restricted Delivery <input checked="" type="checkbox"/> Certified Mail® <input type="checkbox"/> Certified Mail Restricted Delivery <input type="checkbox"/> Collect on Delivery <input type="checkbox"/> Collect on Delivery Restricted Delivery <input type="checkbox"/> Registered Mail™ <input type="checkbox"/> Registered Mail Restricted Delivery <input checked="" type="checkbox"/> Return Receipt for Merchandise <input type="checkbox"/> Signature Confirmation™ <input type="checkbox"/> Signature Confirmation Restricted Delivery		
PS Form 3811, July 2015 PSN 7530-02-000-9053 <i>Appeal Period Ends 12-1-17</i> Domestic Return Receipt		

USPS TRACKING #		First-Class Mail Postage & Fees Paid USPS Permit No. G-10
 9590 9402 1932 6123 9274 10		
United States Postal Service	• Sender: Please print your name, address, and ZIP+4® in this box® U.S. DEPARTMENT OF THE INTERIOR BUREAU OF LAND MANAGEMENT ARIZONA STATE OFFICE ONE NORTH CENTRAL AVENUE, SUITE 800 PHOENIX, AZ 85004-4427	
		

01/01/17
AMC 382759
AMC 396117

Included is the maintenance fees for my two mining claims:

Gold King	AMC 382771	\$155.00
Jucky Spot	AMC 396126	\$155.00
		<u>\$310.00</u>

DAVID BYBEE
229 MULBERRY AVE
LAKE HAVASU CITY, AZ.
86403

Phone (928) 208-7994

3654 205

9/28/17
3985934

RECEIVED RECEIVED
BLM AZ STATE OFFICE STATE OFFICE
2016 SEP - 6 PM 02 27 P 1:37
PHOENIX, ARIZONA PHOENIX, ARIZONA

United States Department of the Interior
 Bureau of Land Management
 DIV OF LANDS, MINRLS & ENERGY
 ONE N CENTRAL AVE
 PHOENIX, AZ 85004 -4427
 Phone: 602-417-9200

Receipt

No: 3654205

Transaction #: 3758266	
Date of Transaction: 09/07/2016	
CUSTOMER:	
DAVID E BYBEE 229 MULBERRY AVE LAKE HAVASU CITY, AZ 86403-6830 US	

LINE #	QTY	DESCRIPTION	REMARKS	UNIT PRICE	TOTAL
1	1.00	LOCATABLE MINERALS / MINING CLAIMS- NOT NEW-UNADJUD, ONE AUTH NO. ONLY / MINING CLAIM MONEY RECEIVED CASES: AMC382771/\$310.00	MAINT 2017/2	- n/a -	310.00
TOTAL:					\$310.00

PAYMENT INFORMATION					
1	AMOUNT:	310.00	POSTMARKED:	08/31/2016	
	TYPE:	CHECK	RECEIVED:	09/06/2016	
	CHECK NO:	1062			
	NAME:	BYBEE, DAVID E 229 MULBERRY AVE LAKE HAVASU CITY AZ 86403-6830 US			

REMARKS


This receipt was generated by the automated BLM Collections and Billing System and is a paper representation of a portion of the official electronic record contained therein.

RECEIVED
 BLM AZ TRAIL OFFICE
 2017 SEP 21 P 1:37
 PHOENIX, ARIZONA

David Bybee
229 Mulberry Ave
Tolpe House City, Az 86403

LA5 26293 TRV 580

22 SEP 2017 PM 5 1




RECEIVED
BLM AZ STATE OFFICE

2017 SEP 27 P 1:37

PHOENIX, ARIZONA

United States Dept. of Interior
Bureau of Land Management
DIV of Lands, Minerals & Energy
One W Central Ave
Phoenix, Az. 85004-4427

8500444414 0041



United States Department of the Interior
Bureau of Land Management
 DIV OF LANDS, MINRLS & ENERGY
 ONE N CENTRAL AVE
 PHOENIX, AZ 85004 -4427
 Phone: 602-417-9200

Receipt

No: 3985936

Transaction #: 4096150	
Date of Transaction: 09/28/2017	
CUSTOMER:	
DAVID E BYBEE 229 MULBERRY AVE LAKE HAVASU CITY, AZ 86403-6830 US	

LINE #	QTY	DESCRIPTION	REMARKS	UNIT PRICE	TOTAL
1	1.00	LOCATABLE MINERALS / MINING CLAIMS- NOT NEW-UNADJUD, ONE AUTH NO. ONLY / MINING CLAIM MONEY RECEIVED CASES: AMC382771/\$310.00	MAINT 2018/2	- n/a -	310.00
TOTAL:					\$310.00

*Refund Reg
Date 10/1/17*

PAYMENT INFORMATION			
1	AMOUNT:	310.00	POSTMARKED: 09/22/2017
	TYPE:	CHECK	RECEIVED: 09/27/2017
	CHECK NO:	1752	
	NAME:	BYBEE, DAVID 229 MULBERRY AVE LAKE HAVASU CITY AZ 86403-6830 US	

REMARKS

This receipt was generated by the automated BLM Collections and Billing System and is a paper representation of a portion of the official electronic record contained therein.

NOTICE!!

These documents have been scanned!

Do not place un-scanned documents beneath this notice!

Do not remove this notice from this file!

GPO Jacket No. 560-102
Print Order 61540
Rise Business Services, LLC
Job=AZ15 5/22/2019



Box Number= AZ15076



Claim Begin-End: AMC396117-AMC396126

3 Transfers



AZ15076-4

AMC396025-AMC396393

When recorded
Mail to: Lanae Kathryn Fisher

PO Box 882

Congress, Arizona 85332



Amc 396117

QUIT CLAIM DEED

For consideration of Ten Dollars, and other valuable considerations, I or we, Kathleen Mae O'Neil

hereby quit-claim to: Lanae Kathryn Fisher and/or Merrill Kenneth Singleterry Jr.

all right, title or interest in the following real property situated in Yavapai County, Arizona:

The Unpatented Federal Mining Claim AMC396123, commonly known as Devils Nest 12, as recorded in Book 4652, Page 90, of the Yavapai County Records Office.

Dated this 9th day of September, 2013.

Kathleen Mae O'Neil
Printed name of Releasor

Kathleen Mae O'Neil
Signature of Releasor

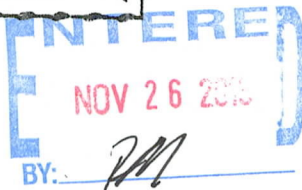

*No Transfer Necessary
Exempt under ARS 11-1134
A6*

State of South Dakota)
County of Pennington) ss.

On this 9th day of September, 2013, Kathleen Mae O'Neil did appear before me, the undersigned Notary Public, known to me to be the individual who executed the foregoing instrument and acknowledged the same to be her free act and deed.

My Commission Expires: April 13, 2018

Jessica Thomson
Notary Public



RECEIVED
PLM AZ STATE OFFICE
2013 OCT 17 P 2:04
PHOENIX, ARIZONA

Lanae Fisher
P.O. Box 882
Congress, Arizona

85332 RECEIVED
BLM AZ STATE OFFICE

2013 OCT 17 P 1:25

PHOENIX, ARIZONA

Dept of the Interior / BLM Arizona State office
1 N Central Ave Suite 800
Phoenix, Arizona 85004-4427
Public Room

PHOENIX AZ 852

30 SEP 2013 PM 10 1



85004\$4427



United States Department of the Interior
Bureau of Land Management
 LANDS/RECREATION & PLANNING
 ONE N CENTRAL AVE
 PHOENIX, AZ 85004 -2203
 Phone: 602-417-9200

Receipt

No: 2892223

Transaction #: 2978621	
Date of Transaction: 10/23/2013	
CUSTOMER:	
LANAE FISHER PO BOX 882 CONGRESS,AZ 85332-0882 US	

LINE #	QTY	DESCRIPTION	REMARKS	UNIT PRICE	TOTAL
1	1.00	LOCATABLE MINERALS / MINING CLAIMS- NOT NEW-UNADJUD,ONE AUTH NO. ONLY / MINING CLAIM MONEY RECEIVED CASES: AMC396123/\$20.00	QCD - 2	- n/a -	20.00
TOTAL:					\$20.00

PAYMENT INFORMATION					
1	AMOUNT:	20.00	POSTMARKED:	N/A	
	TYPE:	CHECK	RECEIVED:	10/17/2013	
	CHECK NO:	1452			
	NAME:	FISHER, LANAE PO BOX 882 CONGRESS AZ 85332-0882 US			

REMARKS
TEMPORARY RECEIPT #184543

This receipt was generated by the automated BLM Collections and Billing System and is a paper representation of a portion of the official electronic record contained therein.

2450961
TO: UNITED STATES DEPARTMENT OF THE INTERIOR
BUREAU OF LAND MANAGEMENT
ONE N. CENTRAL AVE SUITE 800
PHOENIX, AZ, 85004-4427

Amc 396117
Amc 398975

July 1st, 2011

NOTICE OF CHANGE IN OWNERSHIP OF MINING CLAIM

This letter and enclosed quitclaim deed, and check for the \$10. for each transfer fee, serves as notice that the:

AMC 396117 DEVIL'S NEST 1
AMC 396118 DEVIL'S NEST 2
AMC 396119 DEVIL'S NEST 3
AMC 396120 DEVIL'S NEST 4
AMC 398976 DEVIL'S NEST 6
AMC 398977 DEVIL'S NEST 7
AMC 396124 DEVIL'S NEST 13
AMC 396125 DEVIL'S NEST 18

unpatented mining claim was transferred to the new owner:

RED MOUNTAIN MINERALS, LLC
P.O. BOX 1426
CONGRESS, AZ, 85332

On June 20th, 2011 by instrument of quitclaim deed.

A valid mineral discovery was made on this claim prior to locating the claim and prior its transfer in accordance with USC CRF and Arizona Revised Statute.

Sincerely,

Tahara Brown
Southwest Mineral, Owner

Enclosed:
Notification letter
Quitclaim deed
Transfer fee of \$80.

RECEIVED
BLM AZ STATE OFFICE
2011 JUL - 6 A 7:34
PHOENIX, ARIZONA

ENTERED INTO COMPUTER

7/20/11 AT

✓

at the request of Pioneer Title Agency, Inc.
When recorded mail to
Red Mountain Minerals LLC
P. O. Box 1426
Congress AZ 85332

04450738-PLC

THIS IS A COMPILED COPY OF INSTRUMENT
RECORDED 6/24/11 @ 11:38am
4819
296
Dla

Tax Code:

SPACE ABOVE THIS LINE FOR RECORDER'S USE

1/2

QUIT CLAIM DEED
EXEMPT ARS 11-1134 #A6

For consideration of Ten Dollars, and other valuable considerations, I or we,

Tahara Brown, an unmarried woman, owner and doing business as Southwest Mineral

hereby quit-claim to


Red Mountain Minerals LLC, An Arizona Limited Liability Company

all right, title or interest in the following real property situated in Yavapai County, Arizona:

SEE EXHIBIT "A"

Dated: June 20, 2011

Tahara Brown
Tahara Brown



RECEIVED
BLM AZ STATE OFFICE
2011 JUL - 6 A 7:31
PHOENIX, ARIZONA

State of Arizona }
 } ss.
County of MARICOPA }

The foregoing instrument was acknowledged before me this 20th day of JUNE, 2011, by Tahara Brown.

My commission expires: 7-30-2013

Peggy Coppinger
NOTARY PUBLIC

Quit Claim Deed - Page 1 of 1
ENTERED INTO COMPUTER

7/20/11 AT

Exhibit "A"

Parcel 1:

Unpatented Federal Mining Claim Number AMC396117, as set forth in Location Notice for Lode Mining Claim as recorded in Book 4652 page 84 records of Yavapai County, Arizona commonly known as Devil's Nest 1 located in the Southeast quarter of Section 31, Township 10 North, Range 4 West of the Gila and Salt River Base and Meridian.

Parcel 2:

Unpatented Federal Mining Claim Number AMC396118, as set forth in Location Notice for Lode Mining Claim as recorded in Book 4652 page 85 records of Yavapai County, Arizona commonly known as Devil's Nest 2 located in the Southeast quarter and Northeast quarter of Section 31, Township 10 North, Range 4 West of the Gila and Salt River Base and Meridian.

Parcel 3:

Unpatented Federal Mining Claim Number AMC396119, as set forth in Location Notice for Lode Mining Claim as recorded in Book 4652 page 86 records of Yavapai County, Arizona commonly known as Devil's Nest 3 located in the Northeast quarter of Section 31, Township 10 North, Range 4 West of the Gila and Salt River Base and Meridian.

Parcel 4:

Unpatented Federal Mining Claim Number AMC396120, as set forth in Location Notice for Lode Mining Claim as recorded in Book 4652 page 87 records of Yavapai County, Arizona commonly known as Devil's Nest 4 located in the Northeast quarter of Section 31, Township 10 North, Range 4 West; and Southeast quarter of Section 30, Township 10 North, Range 4 West of the Gila and Salt River Base and Meridian.

Parcel 5:

Unpatented Federal Mining Claim Number AMC398976, at set forth in Location Notice of Lode Mining Claim as recorded in Book 4715 page 499 records of Yavapai County, Arizona commonly known as Devil's Nest 6 located in the Northeast quarter of Section 31, Township 10 North, Range 4 West of the Gila and Salt River Base and Meridian.

PHOENIX, ARIZONA

2011 JUN-17 A 7:34

RECEIVED
BLM AZ STATE OFFICE

Parcel 6:

Unpatented Federal Mining Claim Number AMC398977, as set forth in Location Notice for Lode Mining Claim as recorded in Book 4715 page 500 records of Yavapai County, Arizona commonly known as Devil's Nest 7 located in the Northeast quarter of Section 31, Township 10 North, Range 4 West of the Gila and Salt River Base and Meridian.

Parcel 7:

Unpatented Federal Mining Claim Number AMC396124, as set forth in Location Notice for Lode Mining Claim as recorded in Book 4652 page 91 records of Yavapai County, Arizona commonly known as Devil's Nest 13 located in the Northeast quarter and Southeast quarter of Section 31, Township 10 North, Range 4 West of the Gila and Salt River Base and Meridian.

Parcel 8:

Unpatented Federal Mining Claim Number AMC396125, as set forth in Location Notice for Lode Mining Claim as recorded in Book 4652 page 92 records of Yavapai County, Arizona commonly known as Devil's Nest 18 located in the Southeast quarter of Section 31, Township 10 North, Range 4 West of the Gila and Salt River Base and Meridian.

RECEIVED
BLM AZ STATE OFFICE
2011 JUL - 6 A 7:34
PHOENIX, ARIZONA

**United States Department of the Interior
Bureau of Land Management**

LANDS/RECREATION & PLANNING

ONE N CENTRAL AVE

PHOENIX, AZ 85004 -2203

Phone: 602-417-9200

Receipt

No:

2376085

Transaction #: 2450961	
Date of Transaction: 07/06/2011	
CUSTOMER:	
TAHARA D BROWN PO BOX 378 BROOK, IN 47922-0378 US	

LINE #	QTY	DESCRIPTION	REMARKS	UNIT PRICE	TOTAL
1	1.00	LOCATABLE MINERALS / MINING CLAIMS-NOT NEW-UNADJUD, ONE AUTH NO. ONLY / MINING CLAIM MONEY RECEIVED CASES: AMC396117/\$80.00	TRF/8	- n/a -	80.00
TOTAL:					\$80.00

PAYMENT INFORMATION					
1	AMOUNT:	80.00	POSTMARKED:	07/01/2011	
	TYPE:	CHECK	RECEIVED:	07/06/2011	
	CHECK NO:	1444			
	NAME:	BROWN, TAHARA D PO BOX 378 BROOK IN 47922-0378 US			

REMARKS

This receipt was generated by the automated BLM Collections and Billing System and is a paper representation of a portion of the official electronic record contained therein.

Tara Brown
P.O. Box 800
Congress, AZ, 85332


PHOENIX AZ 850

RECEIVED 01 JUL 11 PM 4 T
BLM STATE OFFICE

2011 JUL -5 P 1:20

PHOENIX, ARIZONA

Bureau of Land Management
ONE N. Central Ave. Suite 800
Phoenix, AZ, 85004-4427



8500434427



When recorded, mail to:

Name: Red Mountain Minerals, LLC

Address: P.O. Box 1426

City/State/Zip Code: Congress, AZ, 85332

Amc 396117

Amc 396 401

Amc 396 381

Space above this line for Recorder's use

QUITCLAIM DEED

KNOW ALL MEN BY THESE PRESENTS:

That I (we), Anthony Newbill,
the undersigned, for the consideration of Ten Dollars (\$10.00), and other valuable considerations, do
hereby release, remise, and forever quitclaim unto Red Mountain Minerals, LLC

all right, title and interest in that certain Property situated in Yavapai County,
State of Arizona, and described as follows:

- the Unpatented Federal Mining Claims:
 - AMC396122 Devil's Nest 8 as recorded in Book 4652 Page 89
 - AMC396121 Devil's Nest 5 as recorded in Book 4652 Page 88
 - AMC396403 Hackberry 3 as recorded in Book 4661 Page 190
 - AMC396382 Hackberry 4 as recorded in Book 4658 Page 893
 - AMC396383 Hackberry 5 as recorded in Book 4658 Page 892
 - AMC396384 Weaver #1 as recorded in Book 4658 Page 891
- , as recorded in the Yavapai County Recorders Office.

RECEIVED
BLM AZ STATE OFFICE
2011 JUL - 8 A T
PHOENIX, ARIZONA
**NO TRANSFER NECESSARY
EXEMPT UNDER ARS 11-1134
A6**

IN WITNESS WHEREOF, I (we) have hereunto set my (our) hand(s) and seal this 8th day of July, 2011.

Anthony Newbill
Printed Name of Releasor

[Signature]
Signature of Releasor

Printed Name of Releasor

Signature of Releasor

Printed Name of Witness (if required by State Laws)

Signature of Witness (if required by State Laws)

ENTERED INTO COMPUTER

ACKNOWLEDGMENT
(States Other Than California)

State of Arizona)
County of Maricopa) ss.

On this 6th day of July, 2011, before me, the undersigned
Notary Public, personally appeared Anthony Newbill


known to me to be the individual(s) who executed the foregoing instrument and acknowledged the same
to be his(her)(their) free act and deed.

My Commission Expires: 7.30.2013 Peggy Coppinger
Notary Public

If acknowledged in the State of Florida, complete section(s) below:

(Releasor) Personally Known (or) Produced Identification

If applicable, Type of Identification Produced: ARIZONA DRIVERS LICENSE



(Co-Releasor) Personally Known (or) Produced Identification

If applicable, Type of Identification Produced: _____

ACKNOWLEDGMENT
(State Of California)

State of California)
County of _____) ss.

On this _____ day of _____, _____, before me, _____
_____, the undersigned Notary Public, personally appeared,

personally known to me (or proved to me on the basis of satisfactory evidence) to be the person(s) whose
name(s) is(are) subscribed to the attached instrument and acknowledged to me that he(he)(she)(they)
executed the same in his(her)(their) authorized capacity(ies), and that by his(her)(their) signature(s) on
the instrument, the person(s) or the entity upon behalf of which the person(s) acted, executed the
instrument.

WITNESS my hand and official seal.

Notary Public

TO: UNITED STATES DEPARTMENT OF THE INTERIOR
BUREAU OF LAND MANAGEMENT
ONE N. CENTRAL AVE SUITE 800
PHOENIX, AZ, 85004-4427

July 6th, 2011

NOTICE OF CHANGE IN OWNERSHIP OF MINING CLAIM

This letter and enclosed quitclaim deed, and check for each \$10. transfer fee, serves as notice that the:

AMC396122 Devil's Nest 8
AMC396121 Devil's Nest 5
AMC396403 Hackberry 3
AMC396382 Hackberry 4
AMC396383 Hackberry 5
AMC396384 Weaver #1

unpatented mining claim was transferred to the new owner:

Red Mountain Minerals, LLC
P.O. Box 1426
Congress, AZ, 85332

On July 6th, 2011 by instrument of quitclaim deed.

A valid mineral discovery was made on this claim prior to locating the claim and prior its transfer in accordance with USC CRF and Arizona Revised Statute.

Sincerely,

Anthony Newbill

Enclosed:
Notification letter
Quitclaim deed
Transfer fee of \$60.


RECEIVED
BLM AZ STATE OFFICE
2011 JUL - 8 A 7:32
PHOENIX, ARIZONA

Red Mountain Minerals, LLC
P.O. Box 1426
Congress, AZ, 85332

RECEIVED
STATE OFFICE
JUL 17 7 P 1:40
PHOENIX, ARIZONA

PHOENIX AZ 850

08 JUL 14 7:44 PM



Bureau of Land Management
ONE N. Central Ave. Suite 800
Phoenix, AZ, 85004-4427

85004\$4427



United States Department of the Interior
 Bureau of Land Management
 LANDS/RECREATION & PLANNING
 ONE N CENTRAL AVE
 PHOENIX, AZ 85004 -2203
 Phone: 602-417-9200

Receipt

No: 2378082

Transaction #: 2452982	
Date of Transaction: 07/08/2011	
CUSTOMER:	
TAHARA D BROWN PO BOX 378 BROOK,IN 47922-0378 US	

LINE #	QTY	DESCRIPTION	REMARKS	UNIT PRICE	TOTAL
1	1.00	LOCATABLE MINERALS / MINING CLAIMS-NOT NEW-UNADJUD,ONE AUTH NO. ONLY / MINING CLAIM MONEY RECEIVED CASES: AMC396122/\$60.00	TRF/6	- n/a -	60.00
TOTAL:					\$60.00

PAYMENT INFORMATION					
1	AMOUNT:	60.00	POSTMARKED:	07/06/2011	
	TYPE:	CHECK	RECEIVED:	07/08/2011	
	CHECK NO:	1445			
	NAME:	BROWN, TAHARA PO BOX 378 BROOK IN 47922-0378 US			

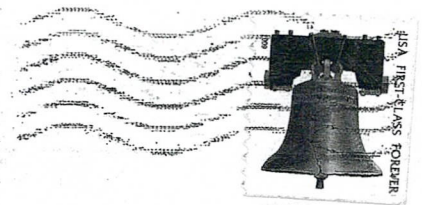
REMARKS

This receipt was generated by the automated BLM Collections and Billing System and is a paper representation of a portion of the official electronic record contained therein.

Red Mountain Minerals, LLC
P.O. Box 1426
Congress, AZ, 85332

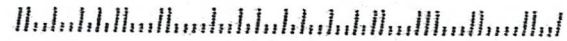
RECEIVED
BLM AZ STATE OFFICE
2011 JUL -7 P 1:40
PHOENIX, ARIZONA

PHOENIX AZ 850
JUL 07 2011 1:40



Bureau of Land Management
ONE N. Central Ave. Suite 800
Phoenix, AZ, 85004-4427

8500484427



Amc 396117

TO: UNITED STATES DEPARTMENT OF THE INTERIOR
BUREAU OF LAND MANAGEMENT
ONE N. CENTRAL AVE SUITE 800
PHOENIX, AZ, 85004-4427

February 16, 2011

NOTICE OF CHANGE IN OWNERSHIP OF MINING CLAIM

This letter and enclosed quitclaim deed, and check for the \$10. transfer fee, serves as notice that the:

AMC 396126 Lucky Spot

unpatented mining claim was transferred to the new owner:

David Bybee
229 Mulberry Ave.
Lake Havasu City, AZ, 86403

On February 15th, 2011 by instrument of quitclaim deed.

Sincerely,

Tahara Brown

RECEIVED
BLM AZ STATE OFFICE
2011 FEB 18 A 8:06
PHOENIX, ARIZONA

Enclosed:
Notification letter
Quitclaim deed
Transfer fee of \$10.

NO. OF CLAIMS 1
AMOUNT 10.00
RECEIPT NO. 2295980
INIT. [Signature]
** BLM-ASO**

ENTERED INTO COMPUTER

3/2/11 AT

When recorded, mail to:

Name: David Bybee

Address: 229 Mulberry Ave.

City/State/Zip Code: Lake Havasu City, AZ, 86403

Space above this line for Recorder's use

QUITCLAIM DEED

KNOW ALL MEN BY THESE PRESENTS:

That I(we), Tahara Brown,
the undersigned, for the consideration of Ten Dollars (\$10.00), and other valuable considerations, do
hereby release, remise, and forever quitclaim unto David Bybee

all right, title and interest in that certain Property situated in Yavapai County,
State of Arizona, and described as follows:

the Unpatented Federal Mining Claim AMC396126 Lucky Spot as Recorded in Book
4652 Page 93 in the Yavapai County Recorders Office.

RECEIVED
LM AZ STATE OFFICE
2011 FEB 18 A 8:07
PHOENIX, ARIZONA

**NO TRANSFER NECESSARY
EXEMPT UNDER ARS 11-1134
A6**

IN WITNESS WHEREOF, I(we) have hereunto set my(our) hand(s) and seal this 15th day of
February, 2011.

Tahara Brown
Printed Name of Releasor

Tahara Brown
Signature of Releasor

Printed Name of Releasor

Signature of Releasor

Printed Name of Witness (if required by State Laws)

Signature of Witness (if required by State Laws)

Tara Brown
P.O. Box 800
Congress, AZ, 85330

RECEIVED
BLM AZ STATE OFFICE
2011 FEB 17 P 259
PHOENIX, ARIZONA

PHOENIX, AZ 850

16 FEB 2011 9AM 11 L



USA FIRST-CLASS FOREVER

Bureau of Land Management
ONE N. Central Ave. Suite 800
Phoenix, AZ, 85004-4427

85004+4427



United States Department of the Interior
 Bureau of Land Management
 LANDS/RECREATION & PLANNING
 ONE N CENTRAL AVE
 PHOENIX, AZ 85004 -2203
 Phone:

Receipt

No: 2295980

Transaction #: 2368370	
Date of Transaction: 02/18/2011	
CUSTOMER:	
DAVID BYBEE 229 MULBERRY AVE LAKE HAVASU CITY, AZ 86403-6830 US	

LINE #	QTY	DESCRIPTION	REMARKS	UNIT PRICE	TOTAL
1	1.00	LOCATABLE MINERALS / MINING CLAIMS-NOT NEW-UNADJUD, ONE AUTH NO. ONLY / MINING CLAIM MONEY RECEIVED CASES: AMC396126/\$10.00	TRF-1	- n/a -	10.00
TOTAL:					\$10.00

PAYMENT INFORMATION					
1	AMOUNT:	10.00	POSTMARKED:	02/15/2011	
	TYPE:	CHECK	RECEIVED:	02/18/2011	
	CHECK NO:	1376			
	NAME:	BROWN, TAHARA 229 MULBERRY AVE LAKE HAVASU CITY AZ 86403-6830 US			

REMARKS

This receipt was generated by the automated BLM Collections and Billing System and is a paper representation of a portion of the official electronic record contained therein.

Amc 396117

TO: UNITED STATES DEPARTMENT OF THE INTERIOR
BUREAU OF LAND MANAGEMENT
ONE N. CENTRAL AVE SUITE 800
PHOENIX, AZ, 85004-4427

February 2, 2011

NOTICE OF CHANGE IN OWNERSHIP OF MINING CLAIM

This letter and enclosed quitclaim deed, and check for the \$10. transfer fee, serves as notice that the:

AMC396126 LUCKY SPOT

unpatented mining claim was transferred to the new owner:

Tahara Brown
P.O. Box 800
Congress, AZ, 85332

On January 29th, 2011 by instrument of quitclaim deed.

Sincerely,

Tahara Brown

RECEIVED
BLM AZ STATE SERVICE
2011 FEB - 7 A 8:16
PHOENIX, ARIZONA

Enclosed:
Notification letter
Quitclaim deed
Transfer fee of \$10.

NO. OF CLAIMS 1
AMOUNT 10.00
RECEIPT NO. 2289465
I. SPB
** BLM-ASO**

ENTERED INTO COMPUTER

3/2/11 AT


ACKNOWLEDGMENT
(States Other Than California)

State of Arizona)
County of MARICOPA) ss.


On this 29 day of JANUARY, 2011, before me, the undersigned
Notary Public, personally appeared John D Ullery

known to me to be the individual(s) who executed the foregoing instrument and acknowledged the same
to be his(her)(their) free act and deed

My Commission Expires: 9/29/2012



Notary Public



If acknowledged in the State of Florida, complete section(s) below:

(Releasor) Personally Known (or) Produced Identification

If applicable, Type of Identification Produced: _____

(Co-Releasor) Personally Known (or) Produced Identification

If applicable, Type of Identification Produced: _____

RECEIVED
PLM AZ STATE OFFICE
2011 FEB - 7 A 8:16
PHOENIX, ARIZONA

ACKNOWLEDGMENT
(State Of California)

State of California)
County of _____) ss.

On this _____ day of _____, _____, before me, _____
_____, the undersigned Notary Public, personally appeared,

personally known to me (or proved to me on the basis of satisfactory evidence) to be the person(s) whose
name(s) is(are) subscribed to the attached instrument and acknowledged to me that he(he)(they)
executed the same in his(her)(their) authorized capacity(ies), and that by his(her)(their) signature(s) on
the instrument, the person(s) or the entity upon behalf of which the person(s) acted, executed the
instrument.

WITNESS my hand and official seal.

Notary Public

When recorded, mail to:

Name: Tahara Brown

Address: P.O. Box 800

City/State/Zip Code: Congress, AZ, 85332

Space above this line for Recorder's use

RECORDED
BLM AZ STATE OFFICE
2011 FEB - 7
PHOENIX, ARIZONA
A 8: 16

QUITCLAIM DEED

KNOW ALL MEN BY THESE PRESENTS:

That I(we), John D Ullery,
the undersigned, for the consideration of Ten Dollars (\$10.00), and other valuable considerations, do
hereby release, remise, and forever quitclaim unto Tahara Brown

all right, title and interest in that certain Property situated in Yavapai County,
State of Arizona, and described as follows:

the Unpatented Federal Mining Claim AMC396126 Lucky Spot as recorded in Book
4652 Page 93 in the Yavapai County Recorders Office.

**NO TRANSFER NECESSARY
EXEMPT UNDER ARS 11-1134
A6**

IN WITNESS WHEREOF, I(we) have hereunto set my(our) hand(s) and seal this 27 day of
JANUARY, 2011.

John D Ullery

Printed Name of Releasor

Printed Name of Releasor

Printed Name of Witness (if required by State Laws)

John Ullery
Signature of Releasor

Signature of Releasor

Signature of Witness (if required by State Laws)

Tara Brown
P.O. Box 800
Congress, AZ, 85332

PHOENIX AZ 852

03 FEB 2011 PM 9 T



*Sending
Thoughts*



USA FIRST-CLASS FOREVER

RECEIVED
P M AZ STATE OFFICE

2011 FEB -4 P 2:53

PHOENIX, ARIZONA

Bureau of Land Management
ONE N. Central Ave. Suite 800
Phoenix, AZ, 85004-4427

85004-4427



United States Department of the Interior
 Bureau of Land Management
 LANDS/RECREATION & PLANNING
 ONE N CENTRAL AVE
 PHOENIX, AZ 85004 -2203
 Phone:

Receipt

No:

2289465

Transaction #: 2361650	
Date of Transaction: 02/08/2011	
CUSTOMER:	
TAHARA D BROWN PO BOX 800 CONGRESS, AZ 85332-0800 US	

LINE #	QTY	DESCRIPTION	REMARKS	UNIT PRICE	TOTAL
1	1.00	LOCATABLE MINERALS / MINING CLAIMS-NOT NEW-UNADJUD, ONE AUTH NO. ONLY / MINING CLAIM MONEY RECEIVED CASES: AMC396126/\$10.00	TRF-1	- n/a -	10.00
TOTAL:					\$10.00

PAYMENT INFORMATION					
1	AMOUNT:	10.00	POSTMARKED:	02/03/2011	
	TYPE:	CHECK	RECEIVED:	02/07/2011	
	CHECK NO:	1372			
	NAME:	BROWN, TAHARA PO BOX 800 CONGRESS AZ 85332-0800 US			

REMARKS

This receipt was generated by the automated BLM Collections and Billing System and is a paper representation of a portion of the official electronic record contained therein.

Amc 396117
Amc 396401
Amc 396381

Dear BLM,

Regarding the following mining claims listing Southwest Mineral as the owner, and Tahara Brown as the locator, please accept this as a corrective and clarifying document.

Tahara Brown signed the transferring deeds as both Owner and Locator, with the intent to transfer all rights, title and interest to the described claims.

- AMC 396121 Devil's Nest 5
- AMC 396122 Devil's Nest 8
- AMC 396403 Hackberry 3
- AMC 396382 Hackberry 4
- AMC 396383 Hackberry 5
- AMC 396381 Desert Special 1

RECEIVED
BLM AZ STATE OFFICE
20 APR 19 P 1:58
PHOENIX, ARIZONA

Tahara Brown
Tahara Brown (Printed)

Tahara Brown 4/13/10
(Signed)

ACKNOWLEDGMENT
(States Other Than California)

State of Arizona)
County of yavapai) ss.

On this 13th day of April, 2010, before me, the undersigned Notary Public, personally appeared Tahara Brown

known to me to be the individual(s) who executed the foregoing instrument and acknowledged the same to be his(her)(their) free act and deed.

My Commission Expires: Oct 27, 2012 Laura Coughanour
Notary Public



Tara Brown
P.O. Box 800
Congress, AZ, 85332

PHOENIX AZ 852

16 APR 2010 9:06 AM T

2010 Census
Mail It Back



PHOENIX, ARIZONA

2010 APR 19 P 1:58

RECEIVED
BLM AZ STATE OFFICE


Bureau of Land Management
Attn: Amy Thrower
ONE N. Central Ave. Suite 800
Phoenix, AZ, 85004-4427

85004+4427



Tara Brown
P.O. Box 800
Congress, AZ, 85332

PHOENIX AZ 852
16 APR 2010 8:06 AM



PHOENIX, ARIZONA
2010 APR 19 P 1:58
RECEIVED
BLM AZ STATE OFFICE

Bureau of Land Management
Attn: Amy Thrower
ONE N. Central Ave. Suite 800
Phoenix, AZ, 85004-4427

85004+4427



Amc 396117
Amc 396401
Amc 396381

Dear BLM,

Regarding the following mining claims listing Southwest Mineral as the owner, and Tahara Brown as the locator, please accept this as a corrective and clarifying document.

Tahara Brown signed the transferring deeds as both Owner and Locator, with the intent to transfer all rights, title and interest to the described claims.

- AMC 396121 Devil's Nest 5
- AMC 396122 Devil's Nest 8
- AMC 396403 Hackberry 3
- AMC 396382 Hackberry 4
- AMC 396383 Hackberry 5
- AMC 396381 Desert Special 1

Tahara Brown
Tahara Brown (Printed)

Tahara Brown 4/13/10
(Signed)

ACKNOWLEDGMENT
(States Other Than California)

State of Arizona)
County of yavapai) ss.

On this 13th day of April, 2010, before me, the undersigned Notary Public, personally appeared Tahara Brown

known to me to be the individual(s) who executed the foregoing instrument and acknowledged the same to be his(her)(their) free act and deed.

My Commission Expires: Oct 27, 2012

Laura Coughanour
Notary Public



ENTERED INTO COMPUTER
4/15/10 AT

Amc 396117

TO: UNITED STATES DEPARTMENT OF THE INTERIOR
BUREAU OF LAND MANAGEMENT
ONE N. CENTRAL AVE SUITE 800
PHOENIX, AZ, 85004-4427

April 1th, 2009

NOTICE OF CHANGE IN OWNERSHIP OF MINING CLAIM

This letter and enclosed quitclaim deed, and check for the \$10. transfer fee, serves as notice that the:

Devils Nest 12 AMC 396123

unpatented mining claim was transferred to the new owner:

Kathleen Mae O'Neil
P.O. Box 450
Congress, AZ, 85332

by instrument of quitclaim deed.

Sincerely,

Tahara Brown

Enclosed:
Notification letter
Quitclaim deed
Transfer fee of \$10.

RECEIVED
BLM AZ STATE OFFICE
2009 APR -3 A 8:33
PHOENIX, ARIZONA

ENTERED INTO COMPUTER
5/28/09 aB

When recorded, mail to:

Name: Kathleen Mae O'Neil

Address: P.O. Box 450

City/State/Zip Code: Congress, AZ, 85332



B-4658 P-884
Page: 1 of 2
QCD 4303682

Space above this line for Recorder's use

RECEIVED
BLM AZ STATE OFFICE
2009 APR -3 A 8:33
PHOENIX, ARIZONA

QUITCLAIM DEED

KNOW ALL MEN BY THESE PRESENTS:

That I(we), Tahara Brown, Owner of Southwest Mineral
the undersigned, for the consideration of Ten Dollars (\$10.00), and other valuable considerations, do
hereby release, remise, and forever quitclaim unto Kathleen Mae O'Neil

all right, title and interest in that certain Property situated in Yavapai County,
State of Arizona, and described as follows:

the Unpatented Federal Mining Claim AMC396123, commonly known as Devils Nest 12, as recorded
in Book 4652 Page 90 of the Yavapai County Records Office.

**NO TRANSFER NECESSARY
EXEMPT UNDER ARS 11-1134
A6**

IN WITNESS WHEREOF, I(we) have hereunto set my(our) hand(s) and seal this 1st day of
April, 2009.

Tahara Brown, Owner Southwest Mineral

Printed Name of Releasor

Signature of Releasor

Printed Name of Releasor

Signature of Releasor

Printed Name of Witness (if required by State Laws)

Signature of Witness (if required by State Laws)



ACKNOWLEDGMENT
(States Other Than California)

State of Arizona)
)
County of Yavapai) ss.

On this 1st day of April, 2009, before me, the undersigned
Notary Public, personally appeared Tahara Brown

known to me to be the individual(s) who executed the foregoing instrument and acknowledged the same
to be his(her)(their) free act and deed.

My Commission Expires: 02-07-2010

Anthony T. Sevelli

Notary Public



OFFICIAL SEAL
ANTHONY T. SEVELLI
Notary Public - State of Arizona
YAVAPAI COUNTY
My Comm. Expires Feb. 7, 2010

If acknowledged in the State of Florida, complete section(s) below:

(Releasor) Personally Known (or) Produced Identification

If applicable, Type of Identification Produced: _____

(Co-Releasor) Personally Known (or) Produced Identification

If applicable, Type of Identification Produced: _____

ACKNOWLEDGMENT
(State Of California)

State of California)
) ss.
County of _____)

On this _____ day of _____, _____, before me, _____
_____, the undersigned Notary Public, personally appeared,

personally known to me (or proved to me on the basis of satisfactory evidence) to be the person(s) whose
name(s) is(are) subscribed to the attached instrument and acknowledged to me that he(he)(they)
executed the same in his(her)(their) authorized capacity(ies), and that by his(her)(their) signature(s) on
the instrument; the person(s) or the entity upon behalf of which the person(s) acted, executed the
instrument.

WITNESS my hand and official seal.

Notary Public

United States Department of the Interior
Bureau of Land Management
 BUSINESS & SUPPORT SVCS DIV
 ONE N CENTRAL AVE SUITE 800
 PHOENIX, AZ 85004 -4427
 Phone: (602) 417-9200

Receipt

No: 1899181

Transaction #: 1961376	
Date of Transaction: 04/07/2009	
CUSTOMER:	TAHARA D BROWN PO BOX 378 BROOK,IN 47922-0378 US

LINE #	QTY	DESCRIPTION	REMARKS	UNIT PRICE	TOTAL
1	1.00	LOCATABLE MINERALS / MINING CLAIMS-NOT NEW-UNADJUD,ONE AUTH NO. ONLY / MINING CLAIM MONEY RECEIVED CASES: AMC389718/\$70.00	TRF/7	- n/a -	70.00
TOTAL:					\$70.00

PAYMENT INFORMATION					
1	AMOUNT:	70.00	POSTMARKED:	04/01/2009	
	TYPE:	CHECK	RECEIVED:	04/03/2009	
	CHECK NO:	1209			
	NAME:	BROWN, TAHARA D PO BOX 378 BROOK IN 47922-0378 US			

REMARKS	

This receipt was generated by the automated BLM Collections and Billing System and is a paper representation of a portion of the official electronic record contained therein.

7 Transfers

- Amc 389718
- 396 123
- 382769
- 382765
- 381820
- 377558
- 318 082

Amc 396117
Amc 396401
Amc 396381

TO: UNITED STATES DEPARTMENT OF THE INTERIOR
BUREAU OF LAND MANAGEMENT
ONE N. CENTRAL AVE SUITE 800
PHOENIX, AZ, 85004-4427

July 17th, 2009

NOTICE OF CHANGE IN OWNERSHIP OF MINING CLAIM

This letter and enclosed quitclaim deed, and check for the \$50. transfer fee, serves as notice that the:

- AMC 396121 Devil's Nest 5
- AMC 396122 Devil's Nest 8
- AMC 396403 Hackberry 3
- AMC 396382 Hackberry 4
- AMC 396383 Hackberry 5

unpatented mining claim was transferred to the new owner:

Anthony Newbill
P.O. Box 21360
Wickenburg, AZ, 85358

On July 17th, 2009 by instrument of quitclaim deed.

Sincerely,

Gerald P. Gordon, Jr. and Tahara D Brown

Enclosed:
Notification letter
Quitclaim deed
Transfer fee of \$10.

RECEIVED
BLM AZ STATE OFFICE
2009 JUL 21 A 8:16
PHOENIX, ARIZONA

ENTERED INTO COMPUTER

9/1/09 AB

When recorded, mail to:

Name: Anthony Newbill

Address: P.O. Box 21360

City/State/Zip Code: Wickenburg, AZ, 85358

Space above this line for Recorder's use

QUITCLAIM DEED

RECEIVED
BLM AZ STATE OFFICE
PHOENIX, ARIZONA
JUL 21 AM 9:16

KNOW ALL MEN BY THESE PRESENTS:

That I (we), Tahara Brown, owner of Southwest Mineral
the undersigned, for the consideration of Ten Dollars (\$10.00), and other valuable considerations, do
hereby release, remise, and forever quitclaim unto Anthony Newbill

all right, title and interest in that certain Property situated in Yavapai County,
State of Arizona, and described as follows:

the following five(5) Unpatented Federal Mining Claims:

- AMC 396121 Devil's Nest 5 in Book 4652 Page 88
- AMC 396122 Devil's Nest 8 in Book 4652 Page 89
- AMC 396403 Hackberry 3 in Book 4661 Page 190
- AMC 396382 Hackberry 4 in Book 4658 Page 893
- AMC 396383 Hackberry 5 in Book 4658 Page 892

**NO TRANSFER NECESSARY
EXEMPT UNDER ARS 11-1134
A6**

IN WITNESS WHEREOF, I (we) have hereunto set my(our) hand(s) and seal this 17 day of
July, 2009.

Tahara Brown, Owner of Southwest Mineral
Printed Name of Releasor

Tahara Brown
Signature of Releasor

Printed Name of Releasor


Signature of Releasor

Printed Name of Witness (if required by State Laws)

Signature of Witness (if required by State Laws)

ACKNOWLEDGMENT
(States Other Than California)

State of Arizona)
County of Yavapai) ss.



On this 17 day of July, 2009, before me, the undersigned Notary Public, personally appeared Tahara Brown

known to me to be the individual(s) who executed the foregoing instrument and acknowledged the same to be his(her)(their) free act and deed.

My Commission Expires: 1-3-2010

A. Rose Welsh
Notary Public

If acknowledged in the State of Florida, complete section(s) below:

(Releasor) Personally Known (or) Produced Identification
If applicable, Type of Identification Produced: _____

(Co-Releasor) Personally Known (or) Produced Identification
If applicable, Type of Identification Produced: _____

ACKNOWLEDGMENT
(State Of California)

State of California)
County of _____) ss.

On this _____ day of _____, _____, before me, _____, the undersigned Notary Public, personally appeared,

personally known to me (or proved to me on the basis of satisfactory evidence) to be the person(s) whose name(s) is(are) subscribed to the attached instrument and acknowledged to me that he(he)(she)(they) executed the same in his(her)(their) authorized capacity(ies), and that by his(her)(their) signature(s) on the instrument, the person(s) or the entity upon behalf of which the person(s) acted, executed the instrument.

WITNESS my hand and official seal.

Notary Public

United States Department of the Interior
 Bureau of Land Management
 BUSINESS & SUPPORT SVCS DIV
 ONE N CENTRAL AVE SUITE 800
 PHOENIX, AZ 85004 -4427
 Phone: (602) 417-9200

Receipt

No:

1964797

Transaction #: 2028587
 Date of Transaction: 07/27/2009

CUSTOMER: TAHARA BROWN
 PO BOX 942
 YARNELL, AZ 85362-0942 US

LINE #	QTY	DESCRIPTION	REMARKS	UNIT PRICE	TOTAL
1	1.00	LOCATABLE MINERALS / MINING CLAIMS-NOT NEW-UNADJUD, ONE AUTH NO. ONLY / MINING CLAIM MONEY RECEIVED CASES: AMC396027/\$60.00	TRF	- n/a -	60.00
TOTAL:					\$60.00

PAYMENT INFORMATION					
1	AMOUNT:	60.00	POSTMARKED:	07/18/2009	
	TYPE:	CHECK	RECEIVED:	07/21/2009	
	CHECK NO:	1256			
	NAME:	BROWN, TAHARA D PO BOX 942 YARNELL AZ 85362-0942 US			

REMARKS

This receipt was generated by the automated BLM Collections and Billing System and is a paper representation of a portion of the official electronic record contained therein.

Amc 396027
 396121
 396122
 396403
 396382
 396383

NOTICE!!

These documents have been scanned!

Do not place un-scanned documents beneath this notice!

Do not remove this notice from this file!

GPO Jacket No. 560-102
Print Order 61540
Rise Business Services, LLC
Job=AZ15 5/22/2019



Box Number= AZ15076



Claim Begin-End: AMC396117-AMC396126

4 Annual Filings



AZ15076-4

AMC396025-AMC396393

DEPARTMENT OF THE INTERIOR
BUREAU OF LAND MANAGEMENT
MINING CLAIMS

Run Date/Time: 9/5/2019

MC Maintenance Fees Paid Through the BLM Pay Portal
(by Date Paid)

Page 501 Of 521

CBS Receipt: 4553066

Printed For Lead File # AMC396117

Agency Tracking ID: 1567534535

Assessment Year: 2020

Paid On: 9/3/2019

Number of BLM Serial Nr: 6

Total Amount Paid: \$1,155.00

Claim Name	BLM Serial No	Lead File No	Amount Paid
DEVIL'S NEST 5	AMC396121	AMC396117	\$165.00
DEVIL'S NEST 8	AMC396122	AMC396117	\$165.00
HACKBERRY 4	AMC396382	AMC396381	\$165.00
HACKBERRY 5	AMC396383	AMC396381	\$165.00
WEAVER #1	AMC396384	AMC396381	\$330.00
HACKBERRY 3	AMC396403	AMC396401	\$165.00

2

United States Department of the Interior
Bureau of Land Management
 BUSINESS & SUPPORT SVCS DIV
 ONE N CENTRAL AVE SUITE 800
 PHOENIX, AZ 85004 -4427
 Phone: 602-417-9200

Receipt	
No:	4553066

Transaction #: 4674144	
Date of Transaction: 09/03/2019	
CUSTOMER:	
RED MOUNTAIN MINERALS LLC ANDY ULLERY P.O. BOX 1426 CONGRESS, AZ 85332 US	

LINE #	QTY	DESCRIPTION	REMARKS	UNIT PRICE	TOTAL
1	1.00	LOCATABLE MINERALS / MINING CLAIMS- NOT NEW-UNADJUD, ONE AUTH NO. ONLY / MINING CLAIM MONEY RECEIVED CASES: AMC396121/\$1155.00		- n/a -	1155.00
TOTAL:					\$1,155.00

PAYMENT INFORMATION			
NOTE: Items will appear on credit card statement as "BLM O Mining Claim".			
1	AMOUNT:	1155.00	POSTMARKED: N/A
	TYPE:	CREDIT CARD	RECEIVED: 09/03/2019
	NAME:	RED MOUNTAIN MINERALS LLC ANDY ULLERY P.O. BOX 1426 CONGRESS AZ 85332 US	
	CARD NO:	XXXXXXXXXXXX6159	AUTH CODE: 061814
	NAME ON CARD:	RED MOUNTAIN MINERALS LLC ANDY ULLERY	
	SIGNATURE:	INTERNET	

REMARKS

This receipt was generated by the automated BLM Collections and Billing System and is a paper representation of a portion of the official electronic record contained therein.

396117

UNITED STATES
DEPARTMENT OF THE INTERIOR
BUREAU OF LAND MANAGEMENT

CREDIT CARD PAYMENT
For Mining Claim Maintenance Fee

THIS IS A CHANGE OF ADDRESS

TELEPHONE SUBMISSION - ACCURACY OF THE BELOW INFORMATION IS THE RESPONSIBILITY OF THE CLAIMANT/OWNER

NAME LANAE FISHER
ADDRESS P.O. BOX 882
CITY CONGRESS STATE AZ ZIP 85332
PHONE # 928 - 821-0190

SEND RECEIPT TO Above address
 Other (Include Name and Mailing Address):

AMC NUMBER 396123 CLAIM/SITE NAME DEVIL'S NEST 12

1 # of Claim/Site
x 165.00 Each
\$ 165.00 Total Charged EF (INITIALS)

RECEIPT # 4525932

DATE STAMP

RECEIVED
STATE OFFICE
2019 AUG -6 P 12:54
PHOENIX, ARIZONA

***** FOR OFFICIAL USE ONLY *****
DATE _____ INITIALS _____ VERIFIED _____

ENTERED
AUG 08 2019
BY: [Signature]

United States Department of the Interior
Bureau of Land Management
 DIV OF LANDS, MINRLS & ENERGY
 ONE N CENTRAL AVE
 PHOENIX, AZ 85004 -4427
 Phone: 602-417-9200

Receipt

No: 4525932

Transaction #: 4646657	
Date of Transaction: 08/06/2019	
CUSTOMER:	
LANAE FISHER PO BOX 882 CONGRESS, AZ 85332-0882 US	

LINE #	QTY	DESCRIPTION	REMARKS	UNIT PRICE	TOTAL
1	1.00	LOCATABLE MINERALS / MINING CLAIMS- NOT NEW-UNADJUD, ONE AUTH NO. ONLY / MINING CLAIM MONEY RECEIVED CASES: AMC396123/\$165.00	2020 MAINT (1)	- n/a -	165.00
TOTAL:					\$165.00

PAYMENT INFORMATION				
NOTE: Items will appear on credit card statement as "Bureau of Land Mgmt CO".				
1	AMOUNT:	165.00	POSTMARKED:	N/A
	TYPE:	CREDIT CARD	RECEIVED:	08/06/2019
	NAME:	FISHER, LANAE PO BOX 882 CONGRESS AZ 85332-0882 US		
	CARD NO:	XXXXXXXXXXXX9774	AUTH CODE:	008327
	NAME ON CARD:	MERRIL K SINGLETERRY		
	SIGNATURE:	OVER THE PHONE		

REMARKS

This receipt was generated by the automated BLM Collections and Billing System and is a paper representation of a portion of the official electronic record contained therein.

UNITED STATES
DEPARTMENT OF THE INTERIOR
BUREAU OF LAND MANAGEMENT
**MAINTENANCE FEE PAYMENT FORM
FOR PLACER MINING CLAIMS**

396117
439909
396401

Remitter Name: Red Mountain Minerals LLC
Mailing Address: 4320 E. Brown RD Ste 108
City, State, Zip: Mesa, AZ 85205

396381

Check here if this is a change of address.

FOR COUNTY RECORDER'S USE

No. of claims 7
Total due BLM \$ _____

- The maintenance fee may be paid by cash, check, money order, Bureau of Land Management (BLM) Declining Deposit Account, or credit card (VISA, American Express, Discover, or MasterCard). Payments must be remitted to the BLM State Office where your claim or site is recorded and received on or before September 1. If the payment is mailed, the envelope must be postmarked by a bona fide delivery service on or before September 1 and received at the proper BLM State Office within 15 calendar days after the due date. Payments may also be made by telephone using a credit card. A complete listing of BLM State Offices with their addresses and phone numbers can be found at <http://www.blm.gov>.
- The maintenance fee for the following claim(s) applies to the assessment year _____.

CLAIM NAME	BLM SERIAL NO.	ACRES IN CLAIM	PAYMENT DUE TO THE BLM (See Instructions on Page 2)
Devils Nest 1	AMC 396117	20	
Devils Nest 2	AMC 396118	20	
Devils Nest 3	AMC 396119	20	
Devils Nest 4	AMC 396120	20	
Devils Nest 6+7	AMC 439909	20	
Devils Nest 13	AMC 396124	20	
Devils Nest 18	AMC 396125	20	

RECEIVED
 BLM STATE OFFICE
 PHOENIX, ARIZONA
 2018 AUG 24 P 3:08

Use a separate sheet for additional claim names, serial numbers, and claimant names and addresses.

(Continued on page 2)

ENTERED
AUG 27 2018
BY: Ram

NO. OF CLAIMS 7
AMOUNT 2170
RECEIPT NO. 4244018
INITIALS PET
** BLM-ASO**

UNITED STATES
DEPARTMENT OF THE INTERIOR
BUREAU OF LAND MANAGEMENT
**MAINTENANCE FEE PAYMENT FORM
FOR PLACER MINING CLAIMS**

Remitter Name: Fire Mountain LLC
 Mailing Address: 4320 E. Brown RD Ste 108
 City, State, Zip: Mesa, AZ 85205

Check here if this is a change of address.

FOR COUNTY RECORDER'S USE

No. of claims 6
 Total due BLM \$ _____

- The maintenance fee may be paid by cash, check, money order, Bureau of Land Management (BLM) Declining Deposit Account, or credit card (VISA, American Express, Discover, or MasterCard). Payments must be remitted to the BLM State Office where your claim or site is recorded and received on or before September 1. If the payment is mailed, the envelope must be postmarked by a bona fide delivery service on or before September 1 and received at the proper BLM State Office within 15 calendar days after the due date. Payments may also be made by telephone using a credit card. A complete listing of BLM State Offices with their addresses and phone numbers can be found at <http://www.blm.gov>.
- The maintenance fee for the following claim(s) applies to the assessment year _____.

CLAIM NAME	BLM SERIAL NO.	ACRES IN CLAIM	PAYMENT DUE TO THE BLM (See Instructions on Page 2)
Devil's Nest 5	AMC 396121	20	RECEIVED BLM AZ STATE OFFICE PHOENIX, ARIZONA 2010 AUG 24 P 3: 08
Devil's Nest 8	AMC 396122	20	
Hackberry 3	AMC 396403	20	
Hackberry 4	AMC 396382	20	
Hackberry 5	AMC 396383	20	
Wenover 1	AMC 396384	40	

Use a separate sheet for additional claim names, serial numbers, and claimant names and addresses.

(Continued on page 2)

NO. OF CLAIMS 6 (140Ac)
 AMOUNT _____
 RECEIPT NO. 4244018
 INIT. PET
 BLM-ASO

United States Department of the Interior
Bureau of Land Management
 DIV OF LANDS, MINRLS & ENERGY
 ONE N CENTRAL AVE
 PHOENIX, AZ 85004 -4427
 Phone: 602-417-9200

Receipt

No:

4244018

Transaction #: 4359465	
Date of Transaction: 08/24/2018	
CUSTOMER:	
RED MOUNTAIN MINERALS LLC 4320 E BROWN RD STE 108 MESA, AZ 85205-4082 US	

LINE #	QTY	DESCRIPTION	REMARKS	UNIT PRICE	TOTAL
1	1.00	LOCATABLE MINERALS / MINING CLAIMS-NOT NEW-UNADJUD, ONE AUTH NO. ONLY / MINING CLAIM MONEY RECEIVED CASES: AMC396117/\$2170.00	2019 MAINT/13	- n/a -	2170.00
TOTAL:					\$2,170.00

PAYMENT INFORMATION					
1	AMOUNT:	2170.00	POSTMARKED:	N/A	
	TYPE:	CHECK	RECEIVED:	08/24/2018	
	CHECK NO:	1788			
	NAME:	RED MOUNTAIN MINERALS LLC 4320 E BROWN RD STE 108 MESA AZ 85205-4082 US			

REMARKS

This receipt was generated by the automated BLM Collections and Billing System and is a paper representation of a portion of the official electronic record contained therein.

UNITED STATES
DEPARTMENT OF THE INTERIOR
BUREAU OF LAND MANAGEMENT

Amc 396117

CREDIT CARD PAYMENT
For Mining Claim Maintenance Fee

THIS IS A CHANGE OF ADDRESS

TELEPHONE SUBMISSION - ACCURACY OF THE BELOW INFORMATION IS THE RESPONSIBILITY OF THE CLAIMANT/OWNER

NAME LANAE FISHER
ADDRESS P.O. Box 882
CITY CONGRESS STATE AZ ZIP 85332
PHONE # 928 - 821-0190

SEND RECEIPT TO Above address
 Other (include Name and Mailing Address):

AMC NUMBER
396123

CLAIM/SITE NAME
~~DES~~ DEVIL'S NEST 12

1 # of Claim/Site
x 155.00 Each
\$ 155 Total Charged FER (INITIALS)

RECEIPT # 4250504

DATE STAMP

RECEIVED
BLM AZ STATE OFFICE
2018 AUG 30 P 2:00
PHOENIX, ARIZONA

ENTERED AUG 31 2018

**** FOR OFFICIAL USE ONLY ****

DATE _____	INITIALS _____	VERIFIED _____
------------	----------------	----------------

United States Department of the Interior
Bureau of Land Management
 DIV OF LANDS, MINRLS & ENERGY
 ONE N CENTRAL AVE
 PHOENIX, AZ 85004 -4427
 Phone: 602-417-9200

Receipt

No: 4250504

Transaction #: 4366007	
Date of Transaction: 08/30/2018	
CUSTOMER:	
LANAE FISHER PO BOX 882 CONGRESS, AZ 85332-0882 US	

AC 782
ENTERED AUG 31 2018

LINE #	QTY	DESCRIPTION	REMARKS	UNIT PRICE	TOTAL
1	1.00	LOCATABLE MINERALS / MINING CLAIMS-NOT NEW-UNADJUD, ONE AUTH NO. ONLY / MINING CLAIM MONEY RECEIVED CASES: AMC396123/\$155.00	2019 MAINT/1 ✓	- n/a -	155.00
TOTAL:					\$155.00

PAYMENT INFORMATION			
NOTE: Items will appear on credit card statement as "Bureau of Land Mgmt CO".			
1	AMOUNT:	155.00	POSTMARKED: N/A
	TYPE:	CREDIT CARD	RECEIVED: 08/30/2018
	NAME:	FISHER, LANAE PO BOX 882 CONGRESS AZ 85332-0882 US	
	CARD NO:	XXXXXXXXXXXX9774	AUTH CODE: 023038
	NAME ON CARD:	MERRIL K SINGLETERRY	
	SIGNATURE:		

REMARKS

This receipt was generated by the automated BLM Collections and Billing System and is a paper representation of a portion of the official electronic record contained therein.

Run Date: 08/28/17

Run Time: 12:44 PM

**DEPARTMENT OF THE INTERIOR
BUREAU OF LAND MANAGEMENT
MINING CLAIMS**

MC Maintenance Fees Paid Through the BLM Pay Portal

CBS Receipt: 3961393

Printed For Lead File # AMC396117

Agency Tracking ID: 1503686074

Assessment Year: 2018

Number of BLM Serial Nr: 1

Paid On: 08/25/2017

Total Amount Paid: \$155.00

Claim Name	BLM Serial No	Lead File No	Amount Paid
DEVIL'S NEST 12	AMC396123	AMC396117	\$155.00

United States Department of the Interior
Bureau of Land Management
 BUSINESS & SUPPORT SVCS DIV
 ONE N CENTRAL AVE SUITE 800
 PHOENIX, AZ 85004 -4427
 Phone: 602-417-9200

Receipt

No: 3961393

Transaction #: 4071233	
Date of Transaction: 08/25/2017	
CUSTOMER:	
MERRIL K SINGLETERRY PO BOX 882 CONGRESS, AZ 85332 US	

LINE #	QTY	DESCRIPTION	REMARKS	UNIT PRICE	TOTAL
1	1.00	LOCATABLE MINERALS / MINING CLAIMS- NOT NEW-UNADJUD, ONE AUTH NO. ONLY / MINING CLAIM MONEY RECEIVED CASES: AMC396123/\$155.00		- n/a -	155.00
TOTAL:					\$155.00

PAYMENT INFORMATION				
NOTE: Items will appear on credit card statement as "BLM O Mining Claim".				
1	AMOUNT:	155.00	POSTMARKED:	N/A
	TYPE:	CREDIT CARD	RECEIVED:	08/25/2017
	NAME:	MERRIL K SINGLETERRY PO BOX 882 CONGRESS AZ 85332 US		
	CARD NO:	XXXXXXXXXXXX9774	AUTH CODE:	003876
	NAME ON CARD:	MERRIL K SINGLETERRY		
	EXPIRES:	07/2019		
	SIGNATURE:			

REMARKS

This receipt was generated by the automated BLM Collections and Billing System and is a paper representation of a portion of the official electronic record contained therein.

396117

439909

MAINTENANCE FEE PAYMENT

Claimant Name: Red Mountain Minerals LLC
 Address: P.O. Box 1426
 City: Congress State: AZ Zip: 85332
 Telephone: 480-241-2454
 E-mail address: Andy@ullery.com
 Signature: [Signature]

RECEIVED
 M AZ STATE OFFICE
 2011 AUG 28 A 11: 19
 PHOENIX, ARIZONA
 BLM
 Date
 Stamp

Check here if this is a change of address.

LINE NO.	AMC NUMBER	CLAIM/SITE NAME	COUNTY RECORDER DATA (If available)	TWP	RNG	SEC
1	396117	Devil's Nest 1				
2	396118	Devil's Nest 2				
3	396119	Devil's Nest 3				
4	396120	Devil's Nest 4				
5	439909	Devil's Nest 6 ⁹ 7				
6	396124	Devil's Nest 13				
7	396125	Devil's Nest 18				
8						
9						
10						

List additional claims on Form MCF114.

Bureau of Land Management
Arizona State Office
www.blm.gov/az/

No. of Claims*: 7 x \$155 = 1085
 Check No: 1235 Init. FEB
 Receipt No.: 3962878
 For BLM Use Only

* \$155 per lode mining claim, mill site, or tunnel site; and \$155 for each 20 acres or portion thereof for each placer mining claim.

Form: MCF112
Revised July 2014

This form is available from the Arizona Geological Survey and may be reproduced.

ENTERED
AUG 29 2017
 BY: [Signature]

United States Department of the Interior
Bureau of Land Management
 DIV OF LANDS, MINRLS & ENERGY
 ONE N CENTRAL AVE
 PHOENIX, AZ 85004 -4427
 Phone: 602-417-9200

Receipt

No: 3962878

Transaction #: 4072723	
Date of Transaction: 08/28/2017	
CUSTOMER:	
RED MOUNTAIN MINERALS LLC PO BOX 1426 CONGRESS, AZ 85332-1426 US	

LINE #	QTY	DESCRIPTION	REMARKS	UNIT PRICE	TOTAL
1	1.00	LOCATABLE MINERALS / MINING CLAIMS- NOT NEW-UNADJUD, ONE AUTH NO. ONLY / MINING CLAIM MONEY RECEIVED CASES: AMC396117/\$1085.00	2108 MAINT/7	- n/a -	1085.00
TOTAL:					\$1,085.00

PAYMENT INFORMATION			
1	AMOUNT:	1085.00	POSTMARKED: N/A
	TYPE:	CHECK	RECEIVED: 08/28/2017
	CHECK NO:	1235	
	NAME:	RED MOUNTAIN MINERALS LLC PO BOX 1426 CONGRESS AZ 85332-1426 US	

REMARKS

This receipt was generated by the automated BLM Collections and Billing System and is a paper representation of a portion of the official electronic record contained therein.

396117

396401

396381

MAINTENANCE FEE PAYMENT

Claimant Name: Fire Mountain LLC
 Address: 4406 E. MAIN STE 102-10
 City: MESA State: AZ Zip: 85205
 Telephone: 480-241-2454
 E-mail address: Amoye.Ullevy.com
 Signature: [Signature]

RECEIVED
 PHOENIX, ARIZONA
 2011 AUG 28 A 11:19
 BLM
 Date
 Stamp

Check here if this is a change of address.

LINE NO.	AMC NUMBER	CLAIM/SITE NAME	COUNTY RECORDER DATA (If available)	TWP	RNG	SEC
1	396121	Devils Nest 5				
2	396122	Devils Nest 8				
3	396403	HACKberry 3				
4	396382	HACKberry 4				
5	396383	HACKberry 5				
6	396384	Weaver 1 (40ac)				
7						
8						
9						
10						

List additional claims on Form MCF114.

Bureau of Land Management
 Arizona State Office
www.blm.gov/az/

No. of Claims*: 6 x \$155 = 1085
 Check No: 1235 Init. PETZ
 Receipt No.: 3962882
 For BLM Use Only

* \$155 per lode mining claim, mill site, or tunnel site; and \$155 for each 20 acres or portion thereof for each placer mining claim.

Form: MCF112
Revised July 2014

This form is available from the Arizona Geological Survey and may be reproduced.

ENTERED
 AUG 29 2017
 BY: [Signature]

United States Department of the Interior
Bureau of Land Management
 DIV OF LANDS, MINRLS & ENERGY
 ONE N CENTRAL AVE
 PHOENIX, AZ 85004 -4427
 Phone: 602-417-9200

Receipt

No: 3962882

Transaction #: 4072726	
Date of Transaction: 08/28/2017	
CUSTOMER:	
FIRE MOUNTAIN LLC 4406 E MAIN ST STE 102-10 MESA, AZ 85205-7910 US	

LINE #	QTY	DESCRIPTION	REMARKS	UNIT PRICE	TOTAL
1	1.00	LOCATABLE MINERALS / MINING CLAIMS- NOT NEW-UNADJUD, ONE AUTH NO. ONLY / MINING CLAIM MONEY RECEIVED CASES: AMC396121/\$1085.00	2018 MAINT/6	- n/a -	1085.00
TOTAL:					\$1,085.00

PAYMENT INFORMATION			
1	AMOUNT:	1085.00	POSTMARKED: N/A
	TYPE:	CHECK	RECEIVED: 08/28/2017
	CHECK NO:	1235	
	NAME:	FIRE MOUNTAIN LLC 4406 E MAIN ST STE 102-10 MESA AZ 85205-7910 US	

REMARKS

This receipt was generated by the automated BLM Collections and Billing System and is a paper representation of a portion of the official electronic record contained therein.

Dear BHM,

8/31/16

382759

396117

Included is the maintenance fees for my two mining claims:

Gold King AMC 382771	\$155.00
Jucky Spot AMC 396126	\$155.00
	<hr/>
	\$310.00

DAVID BYBEE
229 MULBERRY AVE
LAKE HAVASU CITY, AZ.
86403

Phone (928) 208-7994


3654 205

RECEIVED
BLM AZ STATE OFFICE
2016 SEP -6 P 3:02
PHOENIX, ARIZONA

ENTERED
SEP 08 2016
BY Ram

DAVID BYBEE
229 MULBERRY AVE
LAKE HAVASU CITY, AZ 86403

LAS VEGAS NV 890
21 AUG 2015 PM 3:1



RECEIVED
BLM AZ STATE OFFICE
2015 SEP
2015 SEP -6 P 3:02

PHOENIX, ARIZONA

Bureau of Land Management
One N. Central Ave Suite 800
Phoenix, AZ 85004-4427

85004-442700



United States Department of the Interior
Bureau of Land Management
 DIV OF LANDS, MINRLS & ENERGY
 ONE N CENTRAL AVE
 PHOENIX, AZ 85004 -4427
 Phone: 602-417-9200

Receipt

No: 3654205

Transaction #: 3758266	
Date of Transaction: 09/07/2016	
CUSTOMER:	
DAVID E BYBEE 229 MULBERRY AVE LAKE HAVASU CITY, AZ 86403-6830 US	

LINE #	QTY	DESCRIPTION	REMARKS	UNIT PRICE	TOTAL
1	1.00	LOCATABLE MINERALS / MINING CLAIMS- NOT NEW-UNADJUD, ONE AUTH NO. ONLY / MINING CLAIM MONEY RECEIVED CASES: AMC382771/\$310.00	MAINT 2017/2	- n/a -	310.00
TOTAL:					\$310.00

PAYMENT INFORMATION					
1	AMOUNT:	310.00	POSTMARKED:	08/31/2016	
	TYPE:	CHECK	RECEIVED:	09/06/2016	
	CHECK NO:	1062			
	NAME:	BYBEE, DAVID E 229 MULBERRY AVE LAKE HAVASU CITY AZ 86403-6830 US			

REMARKS

This receipt was generated by the automated BLM Collections and Billing System and is a paper representation of a portion of the official electronic record contained therein.

UNITED STATES
DEPARTMENT OF THE INTERIOR
BUREAU OF LAND MANAGEMENT
**MAINTENANCE FEE PAYMENT FORM
FOR PLACER MINING CLAIMS**

396117
396381
396401
398975

Remitter Name: Fire Mountain LLC
Mailing Address: 4320 E. Brown Rd Ste 108
City, State, Zip: Mesa, AZ 85205

Check here if this is a change of address.

FOR COUNTY RECORDER'S USE

No. of claims 6
Total due BLM \$ 1085

- The maintenance fee may be paid by cash, check, money order, Bureau of Land Management (BLM) Declining Deposit Account, or credit card (VISA, American Express, Discover, or MasterCard). Payments must be remitted to the BLM State Office where your claim or site is recorded and received on or before September 1. If the payment is mailed, the envelope must be postmarked by a bona fide delivery service on or before September 1 and received at the proper BLM State Office within 15 calendar days after the due date. Payments may also be made by telephone using a credit card. A complete listing of BLM State Offices with their addresses and phone numbers can be found at <http://www.blm.gov>.
- The maintenance fee for the following claim(s) applies to the assessment year 2017.

CLAIM NAME	BLM SERIAL NO.	ACRES IN CLAIM	PAYMENT DUE TO THE BLM (See Instructions on Page 2)
Devil's Nest 5	AMC396121	20	\$155
Devil's Nest 8	AMC396122	20	\$155
Hackberry 3	AMC396403	20	\$155
Hackberry 4	AMC396382	20	\$155
Hackberry 5	AMC396383	20	\$155
Weaver 1	AMC 396384	40	\$310

RECEIVED
BLM AZ STATE OFFICE
PHOENIX, ARIZONA
2016 AUG 22 A 9:28

Use a separate sheet for additional claim names, serial numbers, and claimant names and addresses.

(Continued on page 2)

31636600

UNITED STATES
DEPARTMENT OF THE INTERIOR
BUREAU OF LAND MANAGEMENT
**MAINTENANCE FEE PAYMENT FORM
FOR PLACER MINING CLAIMS**

Remitter Name: <u>Red Mountain Minerals LLC</u> Mailing Address: <u>4320 E. Brown Rd Ste 108</u> City, State, Zip: <u>Mesa, AZ 85205</u> <input type="checkbox"/> Check here if this is a change of address.	FOR COUNTY RECORDER'S USE
---	----------------------------------

No. of claims 8
Total due BLM \$ 1240

1. The maintenance fee may be paid by cash, check, money order, Bureau of Land Management (BLM) Declining Deposit Account, or credit card (VISA, American Express, Discover, or MasterCard). Payments must be remitted to the BLM State Office where your claim or site is recorded and received on or before September 1. If the payment is mailed, the envelope must be postmarked by a bona fide delivery service on or before September 1 and received at the proper BLM State Office within 15 calendar days after the due date. Payments may also be made by telephone using a credit card. A complete listing of BLM State Offices with their addresses and phone numbers can be found at <http://www.blm.gov>.
2. The maintenance fee for the following claim(s) applies to the assessment year 2017.

CLAIM NAME	BLM SERIAL NO.	ACRES IN CLAIM	PAYMENT DUE TO THE BLM <small>(See Instructions on Page 2)</small>
Devil's Nest 1	AMC396117	20	\$155
Devil's Nest 2	AMC396118	20	\$155
Devil's Nest 3	AMC396119	20	\$155
Devil's Nest 4	AMC396120	20	\$155
Devil's Nest 6	AMC398976	20	\$155
Devil's Nest 7	AMC398977	20	\$155
Devil's Nest 13	AMC396124	20	\$155
Devil's Nest 18	AMC396125	20	\$155

Use a separate sheet for additional claim names, serial numbers, and claimant names and addresses.

(Continued on page 2)

RECEIVED
 BLM AZ STATE OFFICE
 PHOENIX, ARIZONA
 2016 AUG 22 A 9:28

3636606

**United States Department of the Interior
Bureau of Land Management**
DIV OF LANDS, MINRLS & ENERGY
ONE N CENTRAL AVE
PHOENIX, AZ 85004 -4427
Phone: 602-417-9200

Receipt

No: 3636606

Transaction #: 3740472	
Date of Transaction: 08/22/2016	
CUSTOMER:	
RED MOUNTAIN MINERALS LLC PO BOX 1426 CONGRESS,AZ 85332-1426 US	

LINE #	QTY	DESCRIPTION	REMARKS	UNIT PRICE	TOTAL
1	1.00	LOCATABLE MINERALS / MINING CLAIMS- NOT NEW-UNADJUD,ONE AUTH NO. ONLY / MINING CLAIM MONEY RECEIVED CASES: AMC396117/\$2325.00	MAINT 2017/14	- n/a -	2325.00
TOTAL:					\$2,325.00

PAYMENT INFORMATION			
NOTE: Items will appear on credit card statement as "Bureau of Land Mgmt CO".			
1	AMOUNT:	2325.00	POSTMARKED: N/A
	TYPE:	CREDIT CARD	RECEIVED: 08/22/2016
	NAME:	RED MOUNTAIN MINERALS LLC PO BOX 1426 CONGRESS AZ 85332-1426 US	
	CARD NO:	XXXXXXXXXXXX4702	AUTH CODE: 093612
	NAME ON CARD:	JOHN D ULLERY	
	EXPIRES:	11/2016	
	SIGNATURE:		

REMARKS

This receipt was generated by the automated BLM Collections and Billing System and is a paper representation of a portion of the official electronic record contained therein.

ENTERED
AUG 24 2016
BY: *[Signature]*

396117

MAINTENANCE FEE PAYMENT

Claimant Name: LANAIE FISHER, MERRIL SINGLETERRY
Address: P.O. BOX 882
City: CONGRESS State: AZ Zip: 85332
Telephone: 928-821-0190
E-mail address: TERRY.LANAIE@YAHOO.COM
Signature: [Handwritten Signature]

BLM
Date
Stamp

RECEIVED
BLM AZ STATE OFFICE
2016 AUG 23 A 11:52
PHOENIX, ARIZONA

Check here if this is a change of address.

LINE NO.	AMC NUMBER	CLAIM/SITE NAME	COUNTY RECORDER DATA (if available)	TWP	RNG	SEC
1	AMC 396123	DEVIL'S NEST 12				
2						
3						
4						
5						
6						
7						
8						
9						
10						

List additional claims on Form MCF114.

Bureau of Land Management
Arizona State Office
www.blm.gov/az/

No. of Claims*: 1 x \$155 = 155.00
Check No: ONSIT Init. PER
Receipt No.: 3638267
For BLM Use Only

* \$155 per lode mining claim, mill site, or tunnel site; and \$155 for each 20 acres or portion thereof for each placer mining claim.

Form: MCF112
Revised July 2014

This form is available from the Arizona Geological Survey and may be reproduced.

ENTERED
AUG 24 2016
BY: RE

**DEPARTMENT OF THE INTERIOR
BUREAU OF LAND MANAGEMENT
MINING CLAIMS
(MASS) Serial Register Page**

RunDate/Time: 08/23/16 12:51 PM

Page: 1 of 1.

01 05-10-1872;017STAT0091;30USC26,28,34

Case Type 384101: LODE CLAIM

Commodity:

Claim Name: DEVIL'S NEST 12

Case Disposition: ACTIVE

Required Maintenance Fee: \$155.00

Total Acres

20.660

Serial Number

AMC396123

Lead File Number

AMC396117

<u>Name & Address</u>			<u>Int Rel</u>
FISHER LANAE KATHRYN	PO BOX 882	CONGRESS, AZ 85332-0882	CLAIMANT
SINGLETERRY MERRIL KENNETH JR	PO BOX 882	CONGRESS, AZ 85332-0882	CLAIMANT

<u>County/State</u>	<u>District</u>
YAVAPAI County, AZ	PHOENIX DO

<u>Mer Twp</u>	<u>Rng</u>	<u>Sec</u>	<u>Subdivision</u>
14	0090N	0040W	006 NE

<u>Act Date</u>	<u>Code</u>	<u>Action Text</u>	<u>Action Remarks</u>	<u>Receipt Number</u>
02/10/2009	403	LOCATION DATE		
02/11/2009	395	RECORDATION NOTICE RECD	1	1868844
08/17/2015	782	MAINTENANCE FEE PAYMENT	2016;\$155	3368480
08/01/2014	782	MAINTENANCE FEE PAYMENT	2015;\$155	3090566
08/23/2013	682	MAINTENANCE FEE/\$140	2014;\$140	2863731
09/04/2012	682	MAINTENANCE FEE/\$140	2013;\$140	2648587
08/29/2011	682	MAINTENANCE FEE/\$140	2012	2418151
08/26/2010	682	MAINTENANCE FEE/\$140	2011	2237716
08/24/2009	682	MAINTENANCE FEE/\$140	2010	1988236
02/11/2009	484	LOCATION YEAR / MAINTENAN	2009	1868844
10/17/2013	396	TRF OF INTEREST FILED	O'NEIL KATHLEEN MAE	2892223
02/01/2010	669	LAND STATUS CHECKED		
08/24/2009	396	TRF OF INTEREST FILED	DUPLICATE NOT PRCSO;	1988236
04/03/2009	396	TRF OF INTEREST FILED	BROWN TAHARA	1899181
04/03/2009	396	TRF OF INTEREST FILED	SOUTHWEST MINERAL	1899181
02/11/2009	501	ACCT ADV IN LEAD FILE	AMC396117-AMC396126;	

<u>Line Nr</u>	<u>Remarks</u>
----------------	----------------

United States Department of the Interior
Bureau of Land Management
 DIV OF LANDS, MINRLS & ENERGY
 ONE N CENTRAL AVE
 PHOENIX, AZ 85004 -4427
 Phone: 602-417-9200

Receipt

No: 3638267

Transaction #: 3742168	
Date of Transaction: 08/23/2016	
CUSTOMER:	
	LANAE FISHER PO BOX 882 CONGRESS, AZ 85332-0882 US

LINE #	QTY	DESCRIPTION	REMARKS	UNIT PRICE	TOTAL
1	1.00	LOCATABLE MINERALS / MINING CLAIMS- NOT NEW-UNADJUD, ONE AUTH NO. ONLY / MINING CLAIM MONEY RECEIVED CASES: AMC396123/\$155.00	2017 MAINT/1	- n/a -	155.00
TOTAL:					\$155.00

PAYMENT INFORMATION			
1	AMOUNT:	155.00	POSTMARKED: N/A
	TYPE:	CASH	RECEIVED: 08/23/2016
	NAME:	FISHER, LANAE PO BOX 882 CONGRESS AZ 85332-0882 US	

REMARKS

This receipt was generated by the automated BLM Collections and Billing System and is a paper representation of a portion of the official electronic record contained therein.

UNITED STATES
DEPARTMENT OF THE INTERIOR
BUREAU OF LAND MANAGEMENT
**MAINTENANCE FEE PAYMENT FORM FOR
LODE CLAIMS, MILL SITES, AND TUNNEL SITES**

396117
382759

Remitter Name: DAVID E. BYBEE
 Mailing Address: 229 MULBERG AVE
 City, State, Zip: HAKE HAVASU CITY, AZ.
86403

Check here if this is a change of address.

FOR COUNTY RECORDER'S USE

No. of claims/sites 1
 x \$155 per claim/site
 Total due BLM \$ 155.00

1. The maintenance fee may be paid by cash, check, money order, Bureau of Land Management (BLM) Declining Deposit Account, or credit card (VISA, American Express, Discover, or MasterCard). Payments must be remitted to the BLM State Office where your claim or site is recorded and received on or before September 1. If the payment is mailed, the envelope must be postmarked by a bona fide delivery service on or before September 1 and received at the proper BLM State Office within 15 calendar days after the due date. Payments may also be made by telephone using a credit card. A complete listing of BLM State Offices with their addresses and phone numbers can be found at <http://www.blm.gov>.
2. The maintenance fee for the following claim(s)/site(s) applies to the assessment year 2016

CLAIM/SITE NAME	BLM SERIAL NO.
<u>LUCKY SPOT</u>	<u>AMC 396126</u>

RECEIVED
 PHOENIX, ARIZONA
 2015 SEP - 1 P 1:37

Use a separate sheet for additional claim/site names, serial numbers, and claimant names and addresses.

(Continued on page 2)

ENTERED
 SEP 04 2015
 BY: R. Am

RECEIPT # 3385107

INSTRUCTIONS

1. This is an optional form that may be used to satisfy the requirements for the Bureau of Land Management (BLM) under the provisions of 43 U.S.C. §1744 and 30 U.S.C. §28f and the regulations thereunder (43 CFR part 3834). Since local and State laws may vary, you should contact your local and State agencies where the claims are located to ensure all applicable laws and requirements are satisfied.
2. This form should be used to pay the maintenance fee for lode mining claims, mill sites, and tunnel sites only. To pay the maintenance fee for placer mining claims, use Form 3830-5a.
3. Complete the section for the number of claims and the amount being remitted to the BLM.
4. Enter the year in paragraph 2 for the applicable assessment year.
5. List all mining claim or site names and the BLM serial number associated to the claim or site, if the BLM has notified you what the serial number is. Every attempt should be made to include the current BLM serial number for each claim or site listed.
6. The name and current mailing addresses of the person paying the maintenance fee(s) should be listed at the top of the form. If this is a change of address for a claimant, that should also be noted.
7. If needed, an additional sheet can be used to continue listing claim and site names and BLM serial numbers, or the name and current mailing address of additional claimants.
8. If paying by credit card, you must complete the following credit card information on page 3: (a) exact name on the face of the credit card; (b) amount paid; (c) type of card; (d) credit card number; (e) expiration date of the card; and (f) telephone number. You must also sign on page 3 to show authorization to charge the credit card.

NOTICES

THE PRIVACY ACT and 43 CFR 2.48(d) require that you be furnished with the following information in connection with the information requested by this form.

AUTHORITY: 30 U.S.C. 28f and 43 CFR part 3834 permit collection of the information requested by this form.

PRINCIPAL PURPOSE: The BLM will use the information you provide to record the annual maintenance fee payment for the claims and sites listed and to verify that payment has been made in accordance with 30 U.S.C. 28f and 43 CFR part 3834.

ROUTINE USES: The BLM will only disclose this information in accordance with the provisions at 43 CFR 2.56(b) and (c).

EFFECT OF NOT PROVIDING INFORMATION: Disclosure of the requested information is required by 30 U.S.C. 28f and 43 CFR part 3834 for claimants paying the annual maintenance fee. The use of this specific form when paying the maintenance fee is optional. However, when paying the maintenance fee, it is the requested information on this form that is required to be submitted along with the fee. Failure to submit all the required information will delay the BLM's processing of the information and may preclude the BLM's acceptance of the maintenance fee payment, which may result in forfeiture of the mining claim(s) or site(s) by the claimant.

UNITED STATES
DEPARTMENT OF THE INTERIOR
BUREAU OF LAND MANAGEMENT
**MAINTENANCE FEE PAYMENT FORM
FOR PLACER MINING CLAIMS**

382759

Remitter Name: DAVID E. Bybee
 Mailing Address: 229 Mulberry Ave
 City, State, Zip: Lake Havasu City, AZ
 Check here if this is a change of address. 86403

FOR COUNTY RECORDER'S USE

No. of claims 1
 Total due BLM \$ 310.00


- The maintenance fee may be paid by cash, check, money order, Bureau of Land Management (BLM) Declining Deposit Account, or credit card (VISA, American Express, Discover, or MasterCard). Payments must be remitted to the BLM State Office where your claim or site is recorded and received on or before September 1. If the payment is mailed, the envelope must be postmarked by a bona fide delivery service on or before September 1 and received at the proper BLM State Office within 15 calendar days after the due date. Payments may also be made by telephone using a credit card. A complete listing of BLM State Offices with their addresses and phone numbers can be found at <http://www.blm.gov>.
- The maintenance fee for the following claim(s) applies to the assessment year 2016

CLAIM NAME	BLM SERIAL NO.	ACRES IN CLAIM	PAYMENT DUE TO THE BLM (See Instructions on Page 2)
Gold King	AME 377557 382771	38	310.00

BLM RECEIVED
 2015 SEP - 1 P 1:37
 PHOENIX ARIZONA

Use a separate sheet for additional claim names, serial numbers, and claimant names and addresses.

(Continued on page 2)


 SEP 04 2015
 Return

RECEIPT # 3385107

INSTRUCTIONS

1. This is an optional form that may be used to satisfy the requirements for the Bureau of Land Management (BLM) under the provisions of 43 U.S.C. §1744 and 30 U.S.C. §28f and the regulations thereunder (43 CFR part 3834). Since local and State laws may vary, you should contact your local and State agencies where the claims are located to ensure all applicable laws and requirements are satisfied.
2. This form should be used to pay the maintenance fee for placer mining claims only. To pay the maintenance fee for lode mining claims, mill sites or tunnel sites, use Form 3830-5.
3. Complete the section for the number of claims and the amount being remitted to the BLM.
4. Enter the year in paragraph 2 for the applicable assessment year.
5. List all mining claim names and the BLM serial number associated to the claim if the BLM has notified you what the serial number is. Every attempt should be made to include the current BLM serial number for each claim listed. List the acreage for each claim and the amount due based on the acreage. See the chart below for amounts due.
6. The maintenance fee for placer mining claims is paid for every 20 acres of the claim **or portion thereof**. When making a maintenance fee payment for your placer claim, you should make your payment in accordance with the following chart:

Number of acres in the claim	Maintenance Fee Payment Due Per Claim
< = 20 acres	\$155
> 20 acres but < = 40 acres	\$310
> 40 acres but < = 60 acres	\$465
> 60 acres but < = 80 acres	\$620
> 80 acres but < = 100 acres	\$775
> 100 acres but < = 120 acres	\$930
> 120 acres but < = 140 acres	\$1,085
> 140 acres but < = 160 acres	\$1,240
> 160 acres	Contact the BLM

Legend: > means greater than; < means less than; = means equal to

7. The name and current mailing addresses of the person paying the maintenance fee(s) should be listed at the top of the form. If this is a change of address for a claimant, that should also be noted.
8. If needed, an additional sheet can be used to continue listing claim names, BLM serial numbers, acres in claim, payment due or the name and current mailing address of additional claimants.
9. If paying by credit card, you must complete the following credit card information on page 4: (a) exact name on the face of the credit card; (b) amount paid; (c) type of card; (d) credit card number; (e) expiration date of the card; and (f) telephone number. You must also sign page 4 to show authorization to charge the credit card.

NOTICES

THE PRIVACY ACT and 43 CFR 2.48(d) require that you be furnished with the following information in connection with the information requested by this form.

AUTHORITY: 30 U.S.C. 28f and 43 CFR part 3834 permit collection of the information requested by this form.

PRINCIPAL PURPOSE: The BLM will use the information you provide to record the annual maintenance fee payment for the claims listed and to verify that payment has been made in accordance with 30 U.S.C. 28f and 43 CFR part 3834.

ROUTINE USES: The BLM will only disclose this information in accordance with the provisions at 43 CFR 2.56(b) and (c).

EFFECT OF NOT PROVIDING INFORMATION: Disclosure of the requested information is required by 30 U.S.C. 28f and 43 CFR part 3834 for claimants paying the annual maintenance fee. The use of this specific form when paying the maintenance fee is optional. However, when paying the maintenance fee, it is the requested information on this form that is required to be submitted along with the fee. Failure to submit all the required information will delay the BLM's processing of the information and may preclude the BLM's acceptance of the maintenance fee payment, which may result in forfeiture of the mining claim(s) by the claimant.

DAVID BYBEE
229 MULBERRY AVE
LAKE HAVASU CITY, AZ 86403

LAS VEGAS NV 890

26 AUG 2015 PM 4 L



USA | forever

RECEIVED
BLM OFFICE

2015 SEP -1 P 1:37

PHOENIX, ARIZONA

United States Dept of the Interior
BLM
Land/Recreation
One N. Central Ave.
Phoenix, Az. 85004-2203

85004442700



DEPARTMENT OF THE INTERIOR
BUREAU OF LAND MANAGEMENT
MINING CLAIMS

MC Customer Information - With Serial No. and Claim Name
ACTIVE CLAIMS

Admin State: AZ
Geo State: AZ

BYBEE DAVID
229 MULBERRY AVE
LAKE HAVASU CITY, AZ 86403-6830

CUSTOMER ID: 2312163

<u>Serial No.</u>	<u>Claim Name/Number</u>	<u>Lead Serial No.</u>	<u>Disposition</u>
AMC382771	GOLD KING	AMC382759	ACTIVE
AMC396126	LUCKY SPOT	AMC396117	ACTIVE

Number of ACTIVE cases: 2

United States Department of the Interior
Bureau of Land Management
 LANDS/RECREATION & PLANNING
 ONE N CENTRAL AVE
 PHOENIX, AZ 85004 -2203
 Phone: 602-417-9200

Receipt

No: 3385107


Transaction #: 3483447	
Date of Transaction: 09/02/2015	
CUSTOMER:	
DAVID E BYBEE 229 MULBERRY AVE LAKE HAVASU CITY, AZ 86403-6830 US	

LINE #	QTY	DESCRIPTION	REMARKS	UNIT PRICE	TOTAL
1	1.00	LOCATABLE MINERALS / MINING CLAIMS- NOT NEW-UNADJUD, ONE AUTH NO. ONLY / MINING CLAIM MONEY RECEIVED CASES: AMC396126/\$465.00	MAINT FEE PYMNT - 2 2016	- n/a -	465.00
TOTAL:					\$465.00

PAYMENT INFORMATION					
1	AMOUNT:	465.00	POSTMARKED:	08/26/2015	
	TYPE:	CHECK	RECEIVED:	09/01/2015	
	CHECK NO:	0631910951			
	NAME:	BYBEE, DAVID E 229 MULBERRY AVE LAKE HAVASU CITY AZ 86403-6830 US			

REMARKS

This receipt was generated by the automated BLM Collections and Billing System and is a paper representation of a portion of the official electronic record contained therein.



UNITED STATES
DEPARTMENT OF THE INTERIOR
BUREAU OF LAND MANAGEMENT

396117

CREDIT CARD PAYMENT
For Mining Claim Maintenance Fee

THIS IS A CHANGE OF ADDRESS

TELEPHONE SUBMISSION - ACCURACY OF THE BELOW INFORMATION IS THE RESPONSIBILITY OF THE CLAIMANT/OWNER

NAME Lanae FISHER
ADDRESS PO BOX 882
CITY Congress STATE AZ ZIP 85332
PHONE # 928 - 821-0190

SEND RECEIPT TO Above address
 Other (Include Name and Mailing Address):

code

AMC NUMBER 396123 CLAIM/SITE NAME Devil's Nest 12

1 # of Claim/Site
x 155.00 Each
\$ 155 Total Charged ERG (INITIALS)

RECEIPT # 3368480

DATE STAMP

RECEIVED
BLM AZ STATE OFFICE
2015 AUG 17 A 10:53
PHOENIX, ARIZONA

***** FOR OFFICIAL USE ONLY *****
DATE 8/20/2015 INITIALS RS VERIFIED _____
BY: _____

United States Department of the Interior
Bureau of Land Management
 LANDS/RECREATION & PLANNING
 ONE N CENTRAL AVE
 PHOENIX, AZ 85004 -2203
 Phone: 602-417-9200

Receipt

No: 3368480

Transaction #: 3466574	
Date of Transaction: 08/17/2015	
CUSTOMER:	
	LANAE FISHER PO BOX 882 CONGRESS,AZ 85332-0882 US

LINE #	QTY	DESCRIPTION	REMARKS	UNIT PRICE	TOTAL
1	1.00	LOCATABLE MINERALS / MINING CLAIMS- NOT NEW-UNADJUD,ONE AUTH NO. ONLY / MINING CLAIM MONEY RECEIVED CASES: AMC396123/\$155.00	2016 MAINT (1)	- n/a -	155.00
TOTAL:					\$155.00

PAYMENT INFORMATION			
NOTE: Items will appear on credit card statement as "Bureau of Land Mgmt CO".			
1	AMOUNT:	155.00	POSTMARKED: N/A
	TYPE:	CREDIT CARD	RECEIVED: 08/17/2015
	NAME:	SINGLETERRY, MERRIL PO BOX 882 CONGRESS AZ 85332-0882 US	
	CARD NO:	XXXXXXXXXXXX9774	AUTH CODE: 017325
	NAME ON CARD:	MERRIL K SINGLETERRY	
	EXPIRES:	07/2016	
	SIGNATURE:		

REMARKS

This receipt was generated by the automated BLM Collections and Billing System and is a paper representation of a portion of the official electronic record contained therein.

UNITED STATES
DEPARTMENT OF THE INTERIOR
BUREAU OF LAND MANAGEMENT
**MAINTENANCE FEE PAYMENT FORM
FOR PLACER MINING CLAIMS**

396117
396401
396381

Remitter Name: Fire Mountain LLC
Mailing Address: 4320 E. Brown Rd Ste 108
City, State, Zip: Mesa, AZ 85205

Check here if this is a change of address.

↑
UPDATED ADDRESS
9/14/15 RAN

FOR COUNTY RECORDER'S USE

No. of claims 6
Total due BLM \$ 1085

- The maintenance fee may be paid by cash, check, money order, Bureau of Land Management (BLM) Declining Deposit Account, or credit card (VISA, American Express, Discover, or MasterCard). Payments must be remitted to the BLM State Office where your claim or site is recorded and received on or before September 1. If the payment is mailed, the envelope must be postmarked by a bona fide delivery service on or before September 1 and received at the proper BLM State Office within 15 calendar days after the due date. Payments may also be made by telephone using a credit card. A complete listing of BLM State Offices with their addresses and phone numbers can be found at <http://www.blm.gov>.
- The maintenance fee for the following claim(s) applies to the assessment year 2016.

CLAIM NAME	BLM SERIAL NO.	ACRES IN CLAIM	PAYMENT DUE TO THE BLM (See Instructions on Page 2)
Devil's Nest 5	AMC396121	20	\$155
Devil's Nest 8	AMC396122	20	\$155
Hackberry 3	AMC396403	20	\$155
Hackberry 4	AMC396382	20	\$155
Hackberry 5	AMC396383	20	\$155
Weaver 1	AMC 396384	40	\$310

RECEIVED
BLM STATE OFFICE
MESA, ARIZONA
2015 AUG -14 A 10:59

Use a separate sheet for additional claim names, serial numbers, and claimant names and addresses.

(Continued on page 2)

3358685

United States Department of the Interior
Bureau of Land Management
 LANDS/RECREATION & PLANNING
 ONE N CENTRAL AVE
 PHOENIX, AZ 85004 -2203
 Phone: 602-417-9200

Receipt

No: 3358685

Transaction #: 3456649	
Date of Transaction: 08/04/2015	
CUSTOMER:	
FIRE MOUNTAIN LLC 4406 E MAIN ST STE 102-10 MESA, AZ 85205-7910 US	

LINE #	QTY	DESCRIPTION	REMARKS	UNIT PRICE	TOTAL
1	1.00	LOCATABLE MINERALS / MINING CLAIMS-NOT NEW-UNADJUD, ONE AUTH NO. ONLY / MINING CLAIM MONEY RECEIVED CASES: AMC396121/\$930.00	2016 MAIN/6	- n/a -	930.00
TOTAL:					\$930.00

PAYMENT INFORMATION			
NOTE: Items will appear on credit card statement as "Bureau of Land Mgmt CO".			
1	AMOUNT:	930.00	POSTMARKED: N/A
	TYPE:	CREDIT CARD	RECEIVED: 08/04/2015
	NAME:	FIRE MOUNTAIN LLC KNIGHT, GREG R 4320 E BROWN RD STE 108 MESA AZ 85205 US	
	CARD NO:	XXXXXXXXXXXX8077	AUTH CODE: 00445B
	NAME ON CARD:	GREG R KNIGHT	
	EXPIRES:	07/2018	
	SIGNATURE:		

REMARKS

This receipt was generated by the automated BLM Collections and Billing System and is a paper representation of a portion of the official electronic record contained therein.

RECEIVED
 AUG 11 2015 11:59 AM
 BLM PHOENIX OFFICE

United States Department of the Interior
Bureau of Land Management
 LANDS/RECREATION & PLANNING
 ONE N CENTRAL AVE
 PHOENIX, AZ 85004 -2203
 Phone: 602-417-9200

Receipt

No: 3360615

Transaction #: 3458608	
Date of Transaction: 08/06/2015	
CUSTOMER:	
	FIRE MOUNTAIN LLC 4320 E BROWN RD STE 108 MESA, AZ 85205-4083 US

LINE #	QTY	DESCRIPTION	REMARKS	UNIT PRICE	TOTAL
1	1.00	LOCATABLE MINERALS / MINING CLAIMS-NOT NEW-UNADJUD, ONE AUTH NO. ONLY / MINING CLAIM MONEY RECEIVED CASES: AMC396384/\$155.00	ADDL PLACER FEES	- n/a -	155.00
TOTAL:					\$155.00

PAYMENT INFORMATION					
NOTE: Items will appear on credit card statement as "Bureau of Land Mgmt CO".					
1	AMOUNT:	155.00	POSTMARKED:	N/A	
	TYPE:	CREDIT CARD	RECEIVED:	08/06/2015	
	NAME:	FIRE MOUNTAIN LLC 4320 E BROWN RD STE 108 MESA AZ 85205-4083 US			
	CARD NO:	XXXXXXXXXXXX8077	AUTH CODE:	00649B	
	NAME ON CARD:	GREG R KNIGHT			
	EXPIRES:	07/2018			
	SIGNATURE:				

REMARKS
COINCIDES WITH RECEIPT #3358685

This receipt was generated by the automated BLM Collections and Billing System and is a paper representation of a portion of the official electronic record contained therein.

UNITED STATES
DEPARTMENT OF THE INTERIOR
BUREAU OF LAND MANAGEMENT
**MAINTENANCE FEE PAYMENT FORM
FOR PLACER MINING CLAIMS**

396117
398975

Remitter Name: Red Mountain Minerals LLC
Mailing Address: 4320 E. Brown Rd Ste 108
City, State, Zip: Mesa, AZ 85205

Check here if this is a change of address.

FOR COUNTY RECORDER'S USE

No. of claims 8
Total due BLM \$ 1240

- The maintenance fee may be paid by cash, check, money order, Bureau of Land Management (BLM) Declining Deposit Account, or credit card (VISA, American Express, Discover, or MasterCard). Payments must be remitted to the BLM State Office where your claim or site is recorded and received on or before September 1. If the payment is mailed, the envelope must be postmarked by a bona fide delivery service on or before September 1 and received at the proper BLM State Office within 15 calendar days after the due date. Payments may also be made by telephone using a credit card. A complete listing of BLM State Offices with their addresses and phone numbers can be found at <http://www.blm.gov>.
- The maintenance fee for the following claim(s) applies to the assessment year 2016.

CLAIM NAME	BLM SERIAL NO.	ACRES IN CLAIM	PAYMENT DUE TO THE BLM (See Instructions on Page 2)
Devil's Nest 1	AMC396117	20	\$155
Devil's Nest 2	AMC396118	20	\$155
Devil's Nest 3	AMC396119	20	\$155
Devil's Nest 4	AMC396120	20	\$155
Devil's Nest 6	AMC398976	20	\$155
Devil's Nest 7	AMC398977	20	\$155
Devil's Nest 13	AMC396124	20	\$155
Devil's Nest 18	AMC396125	20	\$155

Use a separate sheet for additional claim names, serial numbers, and claimant names and addresses.

(Continued on page 2)

ENTERED
AUG 05 2015
BY: R. Van

3358671

United States Department of the Interior
Bureau of Land Management
 LANDS/RECREATION & PLANNING
 ONE N CENTRAL AVE
 PHOENIX, AZ 85004 -2203
 Phone: 602-417-9200

Receipt

No: 3358671

Transaction #: 3456636	
Date of Transaction: 08/04/2015	
CUSTOMER:	
RED MOUNTAIN MINERALS LLC PO BOX 1426 CONGRESS, AZ 85332-1426 US	

LINE #	QTY	DESCRIPTION	REMARKS	UNIT PRICE	TOTAL
1	1.00	LOCATABLE MINERALS / MINING CLAIMS-NOT NEW-UNADJUD, ONE AUTH NO. ONLY / MINING CLAIM MONEY RECEIVED CASES: AMC396117/\$1240.00	2016 MAIN/8	- n/a -	1240.00
TOTAL:					\$1,240.00

PAYMENT INFORMATION					
NOTE: Items will appear on credit card statement as "Bureau of Land Mgmt CO".					
1	AMOUNT:	1240.00	POSTMARKED:	N/A	
	TYPE:	CREDIT CARD	RECEIVED:	08/04/2015	
	NAME:	RED MOUNTAIN MINERALS LLC 4320 E BROWN RD STE 108 MESA AZ 85205 US			
	CARD NO:	XXXXXXXXXXXX8077	AUTH CODE:	00486B	
	NAME ON CARD:	GREG R KNIGHT			
	EXPIRES:	07/2018			
	SIGNATURE:				

REMARKS

This receipt was generated by the automated BLM Collections and Billing System and is a paper representation of a portion of the official electronic record contained therein.

RECEIVED
 DATE OFFICE
 AUG 05 10:59
 ARIZONA

ENTERED
AUG 05 2015
 BY: *Ram*

AMC 382759

396117

United States Department of the Interior
Bureau of Land Management
 LANDS/RECREATION & PLANNING
 ONE N CENTRAL AVE
 PHOENIX, AZ 85004 -2203
 Phone: 602-417-9200

Receipt

No: 3119068

Transaction #: 3210867	
Date of Transaction: 09/02/2014	
CUSTOMER:	
DAVID E BYBEE 229 MULBERRY AVE LAKE HAVASU CITY, AZ 86403-6830 US	

LINE #	QTY	DESCRIPTION	REMARKS	UNIT PRICE	TOTAL
1	1.00	LOCATABLE MINERALS / MINING CLAIMS- NOT NEW-UNADJUD, ONE AUTH NO. ONLY / MINING CLAIM MONEY RECEIVED CASES: AMC382771/\$480.00	MAINT FEE PYMNT (2) 2015	- n/a -	480.00
TOTAL:					\$480.00

PAYMENT INFORMATION					
1	AMOUNT:	480.00	POSTMARKED:	08/27/2014	
	TYPE:	CHECK	RECEIVED:	08/29/2014	
	CHECK NO:	0631910321			
	NAME:	BYBEE, DAVID E 229 MULBERRY AVE LAKE HAVASU CITY AZ 86403-6830 US			

REMARKS
FOR FUTURE FILINGS PLEASE DO NOT INCLUDE PREVIOUS YEAR BLM RECEIPTS. USE CURRENT AND CORRECT FORMS TO FILE YOUR ANNUAL FEES TO BLM. FORMS CAN BE FOUND AT WWW.BLM.GOV/AZ

This receipt was generated by the automated BLM Collections and Billing System and is a paper representation of a portion of the official electronic record contained therein.

FOR CLAIMS:
 AMC 382771
 396126

OVER PAYMENT OF \$15
 ON AMC 382771.
 PROCESSED 10/6/2014. JAM

United States Department of the Interior
 Bureau of Land Management
 LANDS/RECREATION & PLANNING
 ONE N CENTRAL AVE
 PHOENIX, AZ 85004 -2203
 Phone: 602-417-9200

~~XXXXXXXXXXXXXXXXXXXX~~
 Receipt
 No: 2629895

Transaction #: 2710376
 Date of Transaction: 08/14/2012

CUSTOMER:

DAVID BYBEE
 229 MULBERRY AVE
 LAKE HAVASU CITY, AZ 86403-6830 US

NO. OF CLAIMS
 AMOUNT \$480.00
 RECEIPT NO. 2710376
 INIT. DB

** BLM-ASO **

LINE #	QTY	DESCRIPTION	REMARKS	UNIT PRICE	TOTAL
1	1.00	LOCATABLE MINERALS / MINING CLAIMS-NOT NEW-UNADJUD, ONE AUTH NO. ONLY / MINING CLAIM MONEY RECEIVED CASES: AMC382771/\$420.00	MAINT 2013/2	- n/a -	420.0
TOTAL:					\$420.00

PAYMENT INFORMATION

1	AMOUNT:	140.00	POSTMARKED:	08/09/2012
	TYPE:	CHECK	RECEIVED:	08/14/2012
	CHECK NO:	1802		
	NAME:	BYBEE, DAVID 229 MULBERRY AVE LAKE HAVASU CITY AZ 86403-6830 US		
2	AMOUNT:	280.00	POSTMARKED:	08/09/2012
	TYPE:	CHECK	RECEIVED:	08/14/2012
	CHECK NO:	1803		
	NAME:	BYBEE, DAVID 229 MULBERRY AVE LAKE HAVASU CITY AZ 86403-6830 US		

PHOENIX, ARIZONA
 2014 AUG 29 P 16
 BLM-ASO
 OFFICE

REMARKS
ENTERED RS

This receipt was generated by the automated BLM Collections and Billing System and is a paper representation of a portion of the official electronic record contained therein.

Included is the payment for the mining claims based on last year (plus increase) \$ ~~480.00~~ 480.00 Frank David Bybee

Re: BLM

I, David Bybee own the

Jode Claim AMC 396126 and

Placer Claim AMC 382771

Enclosed is the payment for
the two claims.

I thank you

D. Bybee

239 Mulberry Ave

Tolpe Haven City, AZ

Phone Cell #

928 208-7994

PHOENIX, ARIZONA

2007 AUG 13 P 2:26

RECEIVED
BLM AZ STATE OFFICE

NO. OF CLAIMS

AMOUNT

RECEIPT NO.

INIT.

2

\$420.00

2046701

[Signature]

** BLM-ASO **

PHOENIX, ARIZONA

2007 AUG 13 PM 3:25

United States Department of the Interior
Bureau of Land Management
 LANDS/RECREATION & PLANNING
 ONE N CENTRAL AVE
 PHOENIX, AZ 85004 -2203
 Phone: 602-417-9200

Receipt

No:

2846701

Transaction #: 2932360	
Date of Transaction: 08/05/2013	
CUSTOMER:	
DAVID BYBEE 229 MULBERRY AVE LAKE HAVASU CITY, AZ 86403-6830 US	

LINE #	QTY	DESCRIPTION	REMARKS	UNIT PRICE	TOTAL
1	1.00	LOCATABLE MINERALS / MINING CLAIMS- NOT NEW-UNADJUD, ONE AUTH NO. ONLY / MINING CLAIM MONEY RECEIVED CASES: AMC396126/\$420.00	MAINT FEE PYMNT (2) 2014	- n/a -	420.00
TOTAL:					\$420.00

PAYMENT INFORMATION					
1	AMOUNT:	420.00	POSTMARKED:	07/31/2013	
	TYPE:	CHECK	RECEIVED:	08/02/2013	
	CHECK NO:	1086			
	NAME:	BYBEE, DAVID E 229 MULBERRY AVE LAKE HAVASU CITY AZ 86403-6830 US			

REMARKS
PLEASE USE CURRENT AND CORRECT FORMS WHEN SUBMITTING ANNUAL FEES TO BLM.

This receipt was generated by the automated BLM Collections and Billing System and is a paper representation of a portion of the official electronic record contained therein.

DAVID BYBEE
239 MULBERRY AVE
LAKE HAVAS CITY, AZ. 86403


United States Dept. of Interior
Bureau of Land Management
LAND/RECREATION & PLANNING
One W. Central Ave.
Phoenix, Az. 85004-2203



RECEIVED
BLM AZ STATE OFFICE
2014 AUG 29 P 1:16
PHOENIX, ARIZONA

PHOENIX, ARIZONA
2014 AUG 29 P 1:16
PAGE 1

8500434414



Authorized Date10/06/2014

Instructions to AccountsAZ BLM REFUND \$15, TO DAVID BYBEE, FOR OVERPAYMENT OF FEES, ON AMC382771, RECEIPT #3119068. RM

Login ID6222

Entry Date10/06/2014

Total Amount\$15.00

AMC 396117

UNITED STATES
DEPARTMENT OF THE INTERIOR
BUREAU OF LAND MANAGEMENT

CREDIT CARD PAYMENT
FOR MINING CLAIM MAINTENANCE FEE

NAME LANAE FISHER

ADDRESS PO BOX 882

CITY Congress STATE AZ ZIP 85332

PHONE # (928) 821-0190

[] THIS IS A CHANGE OF ADDRESS

AMC NUMBER
396123

CLAIM/SITE NAME
DEVILS NEST 12

DATE STAMP

COUNT 1 \$ 155 INITIALS EG

TELEPHONE SUBMISSION - ACCURACY OF THE ABOVE INFORMATION
IS THE RESPONSIBILITY OF THE CLAIMANT/OWNER

FOR OFFICIAL USE ONLY

DATE _____ INITIALS _____ VERIFIED _____

PHOENIX, ARIZONA
2014 AUG - 1 A 9: 53
RECEIVED
M AZ STATE OFFICE

ENTERED
AUG 04 2014
BY: Ram

United States Department of the Interior
Bureau of Land Management
 LANDS/RECREATION & PLANNING
 ONE N CENTRAL AVE
 PHOENIX, AZ 85004 -2203
 Phone: 602-417-9200



Receipt

No: 3090566

Transaction #: 3181952	
Date of Transaction: 08/01/2014	
CUSTOMER:	
LANAE FISHER PO BOX 882 CONGRESS, AZ 85332-0882 US	

LINE #	QTY	DESCRIPTION	REMARKS	UNIT PRICE	TOTAL
1	1.00	LOCATABLE MINERALS / MINING CLAIMS- NOT NEW-UNADJUD, ONE AUTH NO. ONLY / MINING CLAIM MONEY RECEIVED CASES: AMC396123/\$155.00	2015 MAINT (1)	- n/a -	155.00
TOTAL:					\$155.00

PAYMENT INFORMATION			
NOTE: Items will appear on credit card statement as "Bureau of Land Mgmt CO".			
1	AMOUNT:	155.00	POSTMARKED: N/A
	TYPE:	CREDIT CARD	RECEIVED: 08/01/2014
	NAME:	FISHER, LANAE PO BOX 882 CONGRESS AZ 85332-0882 US	
	CARD NO:	XXXXXXXXXXXX9774	AUTH CODE: 021270
	NAME ON CARD:	MERRIL K SINGLETERRY	
	EXPIRES:	07/2016	
	SIGNATURE:		

REMARKS

This receipt was generated by the automated BLM Collections and Billing System and is a paper representation of a portion of the official electronic record contained therein.

UNITED STATES
DEPARTMENT OF THE INTERIOR
BUREAU OF LAND MANAGEMENT
**MAINTENANCE FEE PAYMENT FORM
FOR PLACER MINING CLAIMS**

AMC 396117
396401
396381
398976

Remitter Name: Fire Mountain LLC
Mailing Address: 4406 E. Main St 102-10
City, State, Zip: Mesa, AZ 85205

Check here if this is a change of address.

FOR COUNTY RECORDER'S USE

No. of claims 6
Total due BLM \$ 1085

- The maintenance fee may be paid by cash, check, money order, Bureau of Land Management (BLM) Declining Deposit Account, or credit card (VISA, American Express, Discover, or MasterCard). Payments must be remitted to the BLM State Office where your claim or site is recorded and received on or before September 1. If the payment is mailed, the envelope must be postmarked by a bona fide delivery service on or before September 1 and received at the proper BLM State Office within 15 calendar days after the due date. Payments may also be made by telephone using a credit card. A complete listing of BLM State Offices with their addresses and phone numbers can be found at <http://www.blm.gov>.
- The maintenance fee for the following claim(s) applies to the assessment year 2015.

CLAIM NAME	BLM SERIAL NO.	ACRES IN CLAIM	PAYMENT DUE TO THE BLM (See Instructions on Page 2)
✓ Devil's Nest 5	AMC396121	20	\$155
✓ Devil's Nest 8	AMC396122	20	\$155
✓ Hackberry 3	AMC396403	20	\$155
✓ Hackberry 4	AMC396382	20	\$155
✓ Hackberry 5	AMC396383	20	\$155
✓ Weaver 1	AMC396384	40	\$310

RECEIVED
BLM AZ STATE OFFICE
2014 JUL 11 A 10:36
PHOENIX, ARIZONA

Use a separate sheet for additional claim names, serial numbers, and claimant names and addresses.

INTERESTED # 3074919
JUL 14 2014
BY: R. Han

UNITED STATES
DEPARTMENT OF THE INTERIOR
BUREAU OF LAND MANAGEMENT
**MAINTENANCE FEE PAYMENT FORM
FOR PLACER MINING CLAIMS**

~~AMC 396 117~~
~~398976~~

Remitter Name: Red Mountain Minerals LLC
Mailing Address: P.O. Box 1426
City, State, Zip: Congress, AZ 85332

Check here if this is a change of address.

FOR COUNTY RECORDER'S USE

No. of claims 8
Total due BLM \$ 1240

- The maintenance fee may be paid by cash, check, money order, Bureau of Land Management (BLM) Declining Deposit Account, or credit card (VISA, American Express, Discover, or MasterCard). Payments must be remitted to the BLM State Office where your claim or site is recorded and received on or before September 1. If the payment is mailed, the envelope must be postmarked by a bona fide delivery service on or before September 1 and received at the proper BLM State Office within 15 calendar days after the due date. Payments may also be made by telephone using a credit card. A complete listing of BLM State Offices with their addresses and phone numbers can be found at <http://www.blm.gov>.
- The maintenance fee for the following claim(s) applies to the assessment year 2015.

CLAIM NAME	BLM SERIAL NO.	ACRES IN CLAIM	PAYMENT DUE TO THE BLM (See Instructions on Page 2)
✓ Devil's Nest 1	Amc 396 117	20	\$ 155
✓ Devil's Nest 2	Amc 396 118	20	\$ 155
✓ Devil's Nest 3	Amc 396 119	20	\$ 155
✓ Devil's Nest 4	Amc 396 120	20	\$ 155
✓ Devil's Nest 6	Amc 398976	20	\$ 155
✓ Devil's Nest 7	Amc 398977	20	\$ 155
Devil's Nest 13	Amc 396 124	20	\$ 155
Devil's Nest 18	Amc 396 125	20	\$ 155

RECEIVED
BLM AZ STATE OFFICE
PHOENIX, ARIZONA
JUL 11 10 38 AM

Use a separate sheet for additional claim names, serial numbers, and claimant names and addresses.

(Continued on page 2)

ENTERED
JUL 14 2014
BY: RAM

United States Department of the Interior
Bureau of Land Management
 LANDS/RECREATION & PLANNING
 ONE N CENTRAL AVE
 PHOENIX, AZ 85004 -2203
 Phone: 602-417-9200

Receipt

No: 3074919

Transaction #: 3166102	
Date of Transaction: 07/11/2014	
CUSTOMER:	
RED MOUNTAIN MINERALS LLC PO BOX 1426 CONGRESS,AZ 85332-1426 US	

LINE #	QTY	DESCRIPTION	REMARKS	UNIT PRICE	TOTAL
1	1.00	LOCATABLE MINERALS / MINING CLAIMS- NOT NEW-UNADJUD,ONE AUTH NO. ONLY / MINING CLAIM MONEY RECEIVED CASES: AMC396117/\$2325.00	MAINT 2015/14	- n/a -	2325.00
TOTAL:					\$2,325.00

PAYMENT INFORMATION					
1	AMOUNT:	2325.00	POSTMARKED:	N/A	
	TYPE:	CHECK	RECEIVED:	07/11/2014	
	CHECK NO:	1003			
	NAME:	PLACER INDUSTRIAL MANAGEMENT LLC 4406 E MAIN #10210 MESA AZ 85205 US			

REMARKS

This receipt was generated by the automated BLM Collections and Billing System and is a paper representation of a portion of the official electronic record contained therein.

UNITED STATES
DEPARTMENT OF THE INTERIOR
BUREAU OF LAND MANAGEMENT
**MAINTENANCE FEE PAYMENT FORM
FOR PLACER MINING CLAIMS**

Amc 396117
Amc 398975

Remitter Name: Red Mountain Minerals LLC
Mailing Address: P.O. Box 1426
City, State, Zip: Congress, AZ 85332

Check here if this is a change of address.

FOR COUNTY RECORDER'S USE

No. of claims 8
Total due BLM \$ 1120

1. The maintenance fee may be paid by cash, check, money order, Bureau of Land Management (BLM) Declining Deposit Account, or credit card (VISA, American Express, Discover, or MasterCard). Payments must be remitted to the BLM State Office where your claim or site is recorded and received on or before September 1. If the payment is mailed, the envelope must be postmarked by a bona fide delivery service on or before September 1 and received at the proper BLM State Office within 15 calendar days after the due date. Payments may also be made by telephone using a credit card. A complete listing of BLM State Offices with their addresses and phone numbers can be found at <http://www.blm.gov>.

2. The maintenance fee for the following claim(s) applies to the assessment year 2014.

CLAIM NAME	BLM SERIAL NO.	ACRES IN CLAIM	PAYMENT DUE TO THE BLM (See Instructions on Page 2)
Devil's Nest 1	Amc396117	20	\$140
Devil's Nest 2	Amc396118	20	\$140
Devil's Nest 3	Amc396119	20	\$140
Devil's Nest 4	Amc396120	20	\$140
Devil's Nest 6	Amc398976	20	\$140
Devil's Nest 7	Amc398977	20	\$140
Devil's Nest 13	Amc396124	20	\$140
Devil's Nest 18	Amc396125	20	\$140

Use a separate sheet for additional claim names, serial numbers, and claimant names and addresses.

(Continued on page 2)

RECEIVED
BLM AZ STATE OFFICE
AUG 14 2013

ENTERED INTO COMPUTER
AUG 14 2013

NO. OF CLAIMS 8
AMOUNT 1120
RECEIPT NO. 2935834
INIT. SC

** BLM-ASO**

INSTRUCTIONS

1. This is an optional form that may be used to satisfy the requirements for the Bureau of Land Management (BLM) under the provisions of 43 U.S.C. §1744 and 30 U.S.C. §28f and the regulations thereunder (43 CFR part 3834). Since local and State laws may vary, you should contact your local and State agencies where the claims are located to ensure all applicable laws and requirements are satisfied.
2. This form should be used to pay the maintenance fee for placer mining claims only. To pay the maintenance fee for lode mining claims, mill sites or tunnel sites, use Form 3830-5.
3. Complete the section for the number of claims and the amount being remitted to the BLM.
4. Enter the year in paragraph 2 for the applicable assessment year.
5. List all mining claim names and the BLM serial number associated to the claim if the BLM has notified you what the serial number is. Every attempt should be made to include the current BLM serial number for each claim listed. List the acreage for each claim and the amount due based on the acreage. See the chart below for amounts due.
6. The maintenance fee for placer mining claims is paid for every 20 acres of the claim **or portion thereof**. When making a maintenance fee payment for your placer claim, you should make your payment in accordance with the following chart:

Number of acres in the claim	Maintenance Fee Payment Due Per Claim
≤ 20 acres	\$140
> 20 acres but ≤ 40 acres	\$280
> 40 acres but ≤ 60 acres	\$420
> 60 acres but ≤ 80 acres	\$560
> 80 acres but ≤ 100 acres	\$700
> 100 acres but ≤ 120 acres	\$840
> 120 acres but ≤ 140 acres	\$980
> 140 acres but ≤ 160 acres	\$1,120
> 160 acres	Contact the BLM

Legend: > means greater than; < means less than; = means equal to

7. The name and current mailing addresses of the person paying the maintenance fee(s) should be listed at the top of the form. If this is a change of address for a claimant, that should also be noted.
8. If needed, an additional sheet can be used to continue listing claim names, BLM serial numbers, acres in claim, payment due or the name and current mailing address of additional claimants.
9. If paying by credit card, you must complete the following credit card information on page 4: (a) exact name on the face of the credit card; (b) amount paid; (c) type of card; (d) credit card number; (e) expiration date of the card; and (f) telephone number. You must also sign page 4 to show authorization to charge the credit card.

NOTICES

THE PRIVACY ACT and 43 CFR 2.48(d) require that you be furnished with the following information in connection with the information requested by this form.

AUTHORITY: 30 U.S.C. 28f and 43 CFR part 3834 permit collection of the information requested by this form.

PRINCIPAL PURPOSE: The BLM will use the information you provide to record the annual maintenance fee payment for the claims listed and to verify that payment has been made in accordance with 30 U.S.C. 28f and 43 CFR part 3834.

ROUTINE USES: The BLM will only disclose this information in accordance with the provisions at 43 CFR 2.56(b) and (c).

EFFECT OF NOT PROVIDING INFORMATION: Disclosure of the requested information is required by 30 U.S.C. 28f and 43 CFR part 3834 for claimants paying the annual maintenance fee. The use of this specific form when paying the maintenance fee is optional. However, when paying the maintenance fee, it is the requested information on this form that is required to be submitted along with the fee. Failure to submit all the required information will delay the BLM's processing of the information and may preclude the BLM's acceptance of the maintenance fee payment, which may result in forfeiture of the mining claim(s) by the claimant.

RECEIVED
 BLM AZ STATE OFFICE
 2013 AUG - 8 A 10: 30
 PHOENIX, ARIZONA

United States Department of the Interior
Bureau of Land Management
 LANDS/RECREATION & PLANNING
 ONE N CENTRAL AVE
 PHOENIX, AZ 85004 -2203
 Phone: 602-417-9200

Receipt

No: 2850202

Transaction #: 2935834	
Date of Transaction: 08/08/2013	
CUSTOMER:	
RED MOUNTAIN MINERALS LLC PO BOX 1426 CONGRESS,AZ 85332-1426 US	

LINE #	QTY	DESCRIPTION	REMARKS	UNIT PRICE	TOTAL
1	1.00	LOCATABLE MINERALS / MINING CLAIMS- NOT NEW-UNADJUD,ONE AUTH NO. ONLY / MINING CLAIM MONEY RECEIVED CASES: AMC396117/\$1120.00	MAINT (8) 2014	- n/a -	1120.00
TOTAL:					\$1,120.00

PAYMENT INFORMATION			
NOTE: Items will appear on credit card statement as "Bureau of Land Mgmt CO".			
1	AMOUNT:	1120.00	POSTMARKED: N/A
	TYPE:	CREDIT CARD	RECEIVED: 08/08/2013
	NAME:	RED MOUNTAIN MINERALS LLC PO BOX 1426 CONGRESS AZ 85332-1426 US	
	CARD NO:	XXXXXXXXXXXX8077	AUTH CODE: 00843B
	NAME ON CARD:	GREG R KNIGHT	
	EXPIRES:	07/2018	
	SIGNATURE:		

REMARKS

This receipt was generated by the automated BLM Collections and Billing System and is a paper representation of a portion of the official electronic record contained therein.

UNITED STATES
DEPARTMENT OF THE INTERIOR
BUREAU OF LAND MANAGEMENT
**MAINTENANCE FEE PAYMENT FORM
FOR PLACER MINING CLAIMS**

Amc 396381
Amc 396401
Amc 396117

Remitter Name: Fire Mountain LLC
Mailing Address: 4406 E. Main Ste 102-10
City, State, Zip: Mesa, AZ 85205

Check here if this is a change of address.

FOR COUNTY RECORDER'S USE

No. of claims 6
Total due BLM \$ 980

- The maintenance fee may be paid by cash, check, money order, Bureau of Land Management (BLM) Declining Deposit Account, or credit card (VISA, American Express, Discover, or MasterCard). Payments must be remitted to the BLM State Office where your claim or site is recorded and received on or before September 1. If the payment is mailed, the envelope must be postmarked by a bona fide delivery service on or before September 1 and received at the proper BLM State Office within 15 calendar days after the due date. Payments may also be made by telephone using a credit card. A complete listing of BLM State Offices with their addresses and phone numbers can be found at <http://www.blm.gov>.
- The maintenance fee for the following claim(s) applies to the assessment year 2014.

CLAIM NAME	BLM SERIAL NO.	ACRES IN CLAIM	PAYMENT DUE TO THE BLM (See Instructions on Page 2)
Devil's Nest 5	Amc396121	20	\$140
Devil's Nest 8	Amc396122	20	\$140
Hackberry 3	Amc396403	20	\$140
Hackberry 4	Amc396382	20	\$140
Hackberry 5	Amc396383	20	\$140
Weaver 1	Amc396384	40	\$280

RECEIVED
ELI AVILA OFFICE
2013 AUG - 3 A 10:30
HENRIK, ARIZONA

Use a separate sheet for additional claim names, serial numbers, and claimant names and addresses.

(Continued on page 2)

ENTERED INTO COMPUTER
AUG 14 2013 18

NO. OF CLAIMS 6
AMOUNT 980
RECEIPT NO. 2850214
INIT. SO

** BLM-ASO**

INSTRUCTIONS

1. This is an optional form that may be used to satisfy the requirements for the Bureau of Land Management (BLM) under the provisions of 43 U.S.C. §1744 and 30 U.S.C. §28f and the regulations thereunder (43 CFR part 3834). Since local and State laws may vary, you should contact your local and State agencies where the claims are located to ensure all applicable laws and requirements are satisfied.
2. This form should be used to pay the maintenance fee for placer mining claims only. To pay the maintenance fee for lode mining claims, mill sites or tunnel sites, use Form 3830-5.
3. Complete the section for the number of claims and the amount being remitted to the BLM.
4. Enter the year in paragraph 2 for the applicable assessment year.
5. List all mining claim names and the BLM serial number associated to the claim if the BLM has notified you what the serial number is. Every attempt should be made to include the current BLM serial number for each claim listed. List the acreage for each claim and the amount due based on the acreage. See the chart below for amounts due.
6. The maintenance fee for placer mining claims is paid for every 20 acres of the claim or portion thereof. When making a maintenance fee payment for your placer claim, you should make your payment in accordance with the following chart:

Number of acres in the claim	Maintenance Fee Payment Due Per Claim
≤ 20 acres	\$140
> 20 acres but ≤ 40 acres	\$280
> 40 acres but ≤ 60 acres	\$420
> 60 acres but ≤ 80 acres	\$560
> 80 acres but ≤ 100 acres	\$700
> 100 acres but ≤ 120 acres	\$840
> 120 acres but ≤ 140 acres	\$980
> 140 acres but ≤ 160 acres	\$1,120
> 160 acres	Contact the BLM

PHOENIX, ARIZONA

2013 AUG - 8 A 10: 30

RECEIVED
BLM AZ STATE OFFICE

Legend: > means greater than; < means less than; = means equal to

7. The name and current mailing addresses of the person paying the maintenance fee(s) should be listed at the top of the form. If this is a change of address for a claimant, that should also be noted.
8. If needed, an additional sheet can be used to continue listing claim names, BLM serial numbers, acres in claim, payment due or the name and current mailing address of additional claimants.
9. If paying by credit card, you must complete the following credit card information on page 4: (a) exact name on the face of the credit card; (b) amount paid; (c) type of card; (d) credit card number; (e) expiration date of the card; and (f) telephone number. You must also sign page 4 to show authorization to charge the credit card.

NOTICES

THE PRIVACY ACT and 43 CFR 2.48(d) require that you be furnished with the following information in connection with the information requested by this form.

AUTHORITY: 30 U.S.C. 28f and 43 CFR part 3834 permit collection of the information requested by this form.

PRINCIPAL PURPOSE: The BLM will use the information you provide to record the annual maintenance fee payment for the claims listed and to verify that payment has been made in accordance with 30 U.S.C. 28f and 43 CFR part 3834.

ROUTINE USES: The BLM will only disclose this information in accordance with the provisions at 43 CFR 2.56(b) and (c).

EFFECT OF NOT PROVIDING INFORMATION: Disclosure of the requested information is required by 30 U.S.C. 28f and 43 CFR part 3834 for claimants paying the annual maintenance fee. The use of this specific form when paying the maintenance fee is optional. However, when paying the maintenance fee, it is the requested information on this form that is required to be submitted along with the fee. Failure to submit all the required information will delay the BLM's processing of the information and may preclude the BLM's acceptance of the maintenance fee payment, which may result in forfeiture of the mining claim(s) by the claimant.

United States Department of the Interior
Bureau of Land Management
 LANDS/RECREATION & PLANNING
 ONE N CENTRAL AVE
 PHOENIX, AZ 85004 -2203
 Phone: 602-417-9200

Receipt

No: 2850214

Transaction #: 2935934	
Date of Transaction: 08/08/2013	
CUSTOMER:	
	FIRE MOUNTAIN LLC 4406 E MAIN ST STE 102-10 MESA, AZ 85205-7910 US

LINE #	QTY	DESCRIPTION	REMARKS	UNIT PRICE	TOTAL
1	1.00	LOCATABLE MINERALS / MINING CLAIMS- NOT NEW-UNADJUD, ONE AUTH NO. ONLY / MINING CLAIM MONEY RECEIVED CASES: AMC396121/\$980.00	MANT (6) 2014	- n/a -	980.00
TOTAL:					\$980.00

PAYMENT INFORMATION			
NOTE: Items will appear on credit card statement as "Bureau of Land Mgmt CO".			
1	AMOUNT:	980.00	POSTMARKED: N/A
	TYPE:	CREDIT CARD	RECEIVED: 08/08/2013
	NAME:	FIRE MOUNTAIN LLC 4406 E MAIN ST STE 102-10 MESA AZ 85205-7910 US	
	CARD NO:	XXXXXXXXXXXX8077	AUTH CODE: 00819B
	NAME ON CARD:	GREG R KNIGHT	
	EXPIRES:	07/2018	
	SIGNATURE:		

REMARKS

This receipt was generated by the automated BLM Collections and Billing System and is a paper representation of a portion of the official electronic record contained therein.

Dear BLM.

AMC 396117

AMC 382759

I, David Bybee own the

↓
↓

Jude Claim AMC 396126 and

Placer Claim AMC 382771.

Enclosed is the payment for
the two claims.

I thank you

David Bybee

239 Mulberry Ave

Yakima, WA 98901

Phone Cell #

928 208-9994

PHOENIX, ARIZONA

2013 AUG 13 P 2:26

RECEIVED
BLM AZ STATE OFFICE

PHOENIX, ARIZONA

2013 AUG -2 PM 3:25

RECEIVED
BLM AZ STATE OFFICE

ENTERED INTO COMPUTER

AUG 08 2013

18

NO. OF CLAIMS

2

AMOUNT

\$420.00

RECEIPT NO.

2046701

INIT.

[Signature]

** BLM-ASO **

DAVID BYBEE
322 MALBERRY AVE
L.H.C., AZ. 86403

RECEIVED
2013 AUG -2 PM 3:11

PHOENIX, ARIZONA

LAS VEGAS NV 890

31 JUL 2013 PM 5 L



Bureau of Land Management
Funds/Recreation + Management
One N. Central Ave.
Phoenix, Az. 85004-2203

8500434414




DAVID Bybee
322 Melberry Ave
h.H.C., AZ. 86403

2013 AUG -2 PM 3:11
PHOENIX, ARIZONA

LAS VEGAS NV 890

31 JUL 2013 PM 5 L



Bureau of Land Management
Funds/Recreation + Management
One N. Central Ave.
Phoenix, Az. 85004-2203

8500494414



United States Department of the Interior
Bureau of Land Management
 LANDS/RECREATION & PLANNING
 ONE N CENTRAL AVE
 PHOENIX, AZ 85004 -2203
 Phone: 602-417-9200

Receipt

No: 2846701

Transaction #: 2932360	
Date of Transaction: 08/05/2013	
CUSTOMER:	
DAVID BYBEE 229 MULBERRY AVE LAKE HAVASU CITY, AZ 86403-6830 US	

LINE #	QTY	DESCRIPTION	REMARKS	UNIT PRICE	TOTAL
1	1.00	LOCATABLE MINERALS / MINING CLAIMS- NOT NEW-UNADJUD, ONE AUTH NO. ONLY / MINING CLAIM MONEY RECEIVED CASES: AMC396126/\$420.00	MAINT FEE PYMNT (2) 2014	- n/a -	420.00
TOTAL:					\$420.00

PAYMENT INFORMATION					
1	AMOUNT:	420.00	POSTMARKED:	07/31/2013	
	TYPE:	CHECK	RECEIVED:	08/02/2013	
	CHECK NO:	1086			
	NAME:	BYBEE, DAVID E 229 MULBERRY AVE LAKE HAVASU CITY AZ 86403-6830 US			

REMARKS
PLEASE USE CURRENT AND CORRECT FORMS WHEN SUBMITTING ANNUAL FEES TO BLM.

This receipt was generated by the automated BLM Collections and Billing System and is a paper representation of a portion of the official electronic record contained therein.

396117

MAINTENANCE FEE PAYMENT

Claimant Name: KATHLEEN MAE ONEIL
Address: 4819 ELK CREEK RD
City: PIEDMONT State: SD Zip: 57769
Telephone: _____
E-mail address: _____
Signature: _____

BLM
Date
Stamp

RECEIVED
BLM AZ STATE OFFICE
2013 AUG 23 P 3:54
PHOENIX, ARIZONA

Check here if this is a change of address.

LINE NO.	AMC NUMBER	CLAIM/SITE NAME	ACRES IN CLAIM	TWP	RNG	SEC
1	396123	DEVILS NEST 12	20			
2						
3						
4						
5						
6						
7						
8						
9						
10						

List additional claims on Form MCF114.

Bureau of Land Management
Arizona State Office
www.blm.gov/az/

No. of Claims: 1 x \$140 = 140
Check No: CREDIT Init. NCH
Receipt No.: 2863731
For BLM Use Only

Form: MCF112
Revised July 2009

This form is available from the **Arizona Department of Mines and Mineral Resources** and may be reproduced.

ENTERED
AUG 30 2013
BY: RF

**United States Department of the Interior
Bureau of Land Management
LANDS/RECREATION & PLANNING
ONE N CENTRAL AVE
PHOENIX, AZ 85004 -2203
Phone: 602-417-9200**

Receipt

No: 2863731

Transaction #: 2949624	
Date of Transaction: 08/23/2013	
CUSTOMER:	
KATHLEEN ONEIL 4819 ELK CREEK RD PIEDMONT,SD 57769-7211 US	

LINE #	QTY	DESCRIPTION	REMARKS	UNIT PRICE	TOTAL
1	1.00	LOCATABLE MINERALS / MINING CLAIMS- NOT NEW-UNADJUD,ONE AUTH NO. ONLY / MINING CLAIM MONEY RECEIVED CASES: AMC396123/\$140.00	MAINT 2014/1	- n/a -	140.00
TOTAL:					\$140.00

PAYMENT INFORMATION			
NOTE: Items will appear on credit card statement as "Bureau of Land Mgmt CO".			
1	AMOUNT:	140.00	POSTMARKED: N/A
	TYPE:	CREDIT CARD	RECEIVED: 08/23/2013
	NAME:	SINGLETERRY, MERRIL PO BOX 882 CONGRESS AZ 85332 US	
	CARD NO:	XXXXXXXXXXXX9774	AUTH CODE: 030526
	NAME ON CARD:	MERRIL SINGLETERRY	
	EXPIRES:	07/2016	
	SIGNATURE:		

REMARKS

This receipt was generated by the automated BLM Collections and Billing System and is a paper representation of a portion of the official electronic record contained therein.

AMC 396117
 AMC 396381
 AMC 396401
 AMC 398975

MAINTENANCE FEE PAYMENT

Claimant Name: Red Mountain Minerals, LLC

Address: P.O. Box 1426

City: Congress State: AZ Zip: 85332

Telephone: 602-909-5855

E-mail address: John Wiley @ bmm.com

Signature: [Signature]

Check here if this is a change of address.

RECEIVED
 BLM AZ STATE OFFICE
 2012 AUG 21 A 10:13
 PHOENIX, ARIZONA
 BLM Date Stamp

LINE NO.	AMC NUMBER	CLAIM/SITE NAME	COUNTY RECORDER DATA (If available)	TWP	RNG	SEC
1	396117	Devil's Nest 1	B4652 P84	10N	4W	31
2	396118	Devil's Nest 2	B4652 P85	10N	4W	31
3	396119	Devil's Nest 3	B4652 P86	10N	4W	31
4	396120	Devil's Nest 4	B4652 P87	10N	4W	31&30
5	396121	Devil's Nest 5	B4652 P88	10N	4W	31
6	398976	Devil's Nest 6	B4715 P499	10N	4W	31
7	398977	Devil's Nest 7	B4715 P500	10N	4W	31
8	396122	Devil's Nest 8	B4562 P89	10N	4W	31
9	396124	Devil's Nest 13	B4652 P91	10N	4W	31
10	396125	Devil's Nest 18	B4652 P92	10N	4W	31

126
120
126
140
140
120
120
140
140

List additional claims on Form MCF114.

Bureau of Land Management
 Arizona State Office
www.az.blm.gov

No. of Claims: 14 x \$140. = 2100
 Check No: 1136 Init. SC
 Receipt No.: 2635972
 For BLM Use Only

Form: MCF112
 Revised July 2005

This form is available from the Arizona Department of Mines and Mineral Resources and may be reproduced.

ENTERED IN COMPUTER
 RE 9.4.12

United States Department of the Interior
 Bureau of Land Management
 LANDS/RECREATION & PLANNING
 ONE N CENTRAL AVE
 PHOENIX, AZ 85004 -2203
 Phone: 602-417-9200

Receipt

No: 2635972

Transaction #: 2716557	
Date of Transaction: 08/21/2012	
CUSTOMER:	
RED MOUNTAIN MINERALS LLC PO BOX 1426 CONGRESS, AZ 85332-1426 US	

LINE #	QTY	DESCRIPTION	REMARKS	UNIT PRICE	TOTAL
1	1.00	LOCATABLE MINERALS / MINING CLAIMS-NOT NEW-UNADJUD, ONE AUTH NO. ONLY / MINING CLAIM MONEY RECEIVED CASES: AMC396117/\$2100.00	MAINT (14) 2013	- n/a -	2100.00
TOTAL:					\$2,100.00

PAYMENT INFORMATION					
1	AMOUNT:	2100.00	POSTMARKED:	N/A	
	TYPE:	CHECK	RECEIVED:	08/21/2012	
	CHECK NO:	1136			
	NAME:	RED MOUNTAIN MINERALS LLC PO BOX 1426 CONGRESS AZ 85332-1426 US			

REMARKS

This receipt was generated by the automated BLM Collections and Billing System and is a paper representation of a portion of the official electronic record contained therein.

Dear B.H.M.

AMC 396117

AMC 382759

I, David Bybee own the
Jude Claim AMC 396126 and
Placer Claim AMC 382771.

Enclosed is the payment for
the two claims.

Yours truly

David Bybee

229 Mulberry Ave

Tolpe Navajo City, Az.

Phone Cell #

928 308-7994

PHOENIX, ARIZONA

2012 AUG 13 P 2:26

RECEIVED
BLAZ STATE OFFICE

Rec. 2629895


ENTERED INTO COMPUTER

8/23/2012
[Signature]

David Bybee
329 Mulberry Ave
HATE HAUSD CITY, AZ

LAS VEGAS NV 890

CA AUG 2012 PMS 1




RECEIVED
BLM AZ STATE OFFICE

2012 AUG 13 2:08

PHOENIX, ARIZONA

Bureau of Land Management
Recreation + Planning
One W. Central Ave.
Phoenix, Az, 85004-2203

850042203



United States Department of the Interior
 Bureau of Land Management
 LANDS/RECREATION & PLANNING
 ONE N CENTRAL AVE
 PHOENIX, AZ 85004 -2203
 Phone: 602-417-9200

Receipt

No:

2629895

Transaction #: 2710376	
Date of Transaction: 08/14/2012	
CUSTOMER:	
DAVID BYBEE 229 MULBERRY AVE LAKE HAVASU CITY, AZ 86403-6830 US	

LINE #	QTY	DESCRIPTION	REMARKS	UNIT PRICE	TOTAL
1	1.00	LOCATABLE MINERALS / MINING CLAIMS-NOT NEW-UNADJUD, ONE AUTH NO. ONLY / MINING CLAIM MONEY RECEIVED CASES: AMC382771/\$420.00	MAINT 2013/2	- n/a -	420.00
TOTAL:					\$420.00

PAYMENT INFORMATION

1	AMOUNT:	140.00	POSTMARKED:	08/09/2012
	TYPE:	CHECK	RECEIVED:	08/14/2012
	CHECK NO:	1802		
	NAME:	BYBEE, DAVID 229 MULBERRY AVE LAKE HAVASU CITY AZ 86403-6830 US		
2	AMOUNT:	280.00	POSTMARKED:	08/09/2012
	TYPE:	CHECK	RECEIVED:	08/14/2012
	CHECK NO:	1803		
	NAME:	BYBEE, DAVID 229 MULBERRY AVE LAKE HAVASU CITY AZ 86403-6830 US		

REMARKS

This receipt was generated by the automated BLM Collections and Billing System and is a paper representation of a portion of the official electronic record contained therein.

UNITED STATES
DEPARTMENT OF THE INTERIOR
BUREAU OF LAND MANAGEMENT

AMC 396117

CREDIT CARD PAYMENT
FOR MINING CLAIM MAINTENANCE FEE

NAME Kathleen O'neil
ADDRESS 4819 Elk Creek Rd.
CITY Piedmont STATE SD ZIP 57769
PHONE # (605) 787-6319

SEND RECEIPT TO ABOVE ADDRESS

SEND RECEIPT TO: _____

AMC NUMBER

CLAIM/SITE NAME

396123

DATE STAMP

TELEPHONE SUBMISSION - ACCURACY OF THE ABOVE INFORMATION
IS THE RESPONSIBILITY OF THE CLAIMANT/OWNER

FOR OFFICIAL USE ONLY

DATE _____ INITIALS _____ VERIFIED _____

COUNT 1 \$ 140 INITIALS AMC

ENTERED IN COMPUTER
RE 9.12.12

2648587

United States Department of the Interior
 Bureau of Land Management
 LANDS/RECREATION & PLANNING
 ONE N CENTRAL AVE
 PHOENIX, AZ 85004 -2203
 Phone: 602-417-9200

Receipt

No: 2648587

Transaction #: 2729376	
Date of Transaction: 09/04/2012	
CUSTOMER:	
KATHLEEN ONEIL 4819 ELK CREEK RD PIEDMONT,SD 57769-7211 US	

LINE #	QTY	DESCRIPTION	REMARKS	UNIT PRICE	TOTAL
1	1.00	LOCATABLE MINERALS / MINING CLAIMS-NOT NEW-UNADJUD,ONE AUTH NO. ONLY / MINING CLAIM MONEY RECEIVED CASES: AMC396123/\$140.00	MAINT 2013/1	- n/a -	140.00
TOTAL:					\$140.00

PAYMENT INFORMATION				
NOTE: Items will appear on credit card statement as "Bureau of Land Mgmt CO".				
1	AMOUNT:	140.00	POSTMARKED:	N/A
	TYPE:	CREDIT CARD	RECEIVED:	09/04/2012
	NAME:	ONEIL, KATHLEEN 4819 ELK CREEK RD PIEDMONT SD 57769-7211 US		
	CARD NO:	XXXXXXXXXXXX5246	AUTH CODE:	050731
	NAME ON CARD:	KATHLEEN ONEIL		
	EXPIRES:	05/2013		
	SIGNATURE:			

REMARKS

This receipt was generated by the automated BLM Collections and Billing System and is a paper representation of a portion of the official electronic record contained therein.

AMC 396117

UNITED STATES
DEPARTMENT OF THE INTERIOR
BUREAU OF LAND MANAGEMENT

CREDIT CARD PAYMENT
For Mining Claim Maintenance Fee

THIS IS A CHANGE OF ADDRESS

TELEPHONE SUBMISSION - ACCURACY OF THE BELOW INFORMATION IS THE RESPONSIBILITY OF THE CLAIMANT/OWNER

NAME Kathleen O NEIL
ADDRESS 4819 ELK CREEK RD
CITY PIEDMONT STATE SD ZIP 57769
PHONE # 605 - 787-6319

SEND RECEIPT TO Above address

Other (Include Name and Mailing Address):

AMC NUMBER
396123

CLAIM/SITE NAME
Devils Nest ENTERED INTO COMPUTER
AUG 31 2011

1 # of Claim/Site
x 140.00 Each
\$ 140.00 Total Charged EG (INITIALS)

RECEIPT # 2418151

DATE STAMP

RECEIVED
BLM STATE OFFICE
PHOENIX, ARIZONA
2011 AUG 29 A 11:22

**** FOR OFFICIAL USE ONLY ****

DATE _____ INITIALS _____ VERIFIED _____

United States Department of the Interior
Bureau of Land Management
 LANDS/RECREATION & PLANNING
 ONE N CENTRAL AVE
 PHOENIX, AZ 85004 -2203
 Phone: 602-417-9200

Receipt

No: 2418151

Transaction #: 2493549	
Date of Transaction: 08/29/2011	
CUSTOMER:	
	KATHLEEN ONEIL 4819 ELK CREEK RD PIEDMONT,SD 57769-7211 US

ENTERED INTO COMPUTER
n
AUG 31 2011

LINE #	QTY	DESCRIPTION	REMARKS	UNIT PRICE	TOTAL
1	1.00	LOCATABLE MINERALS / MINING CLAIMS- NOT NEW-UNADJUD,ONE AUTH NO. ONLY / MINING CLAIM MONEY RECEIVED CASES: AMC396123/\$140.00	2012 MAINT (1)	- n/a -	140.00
TOTAL:					\$140.00

PAYMENT INFORMATION			
NOTE: Items will appear on credit card statement as "Bureau of Land Mgmt CO".			
1	AMOUNT:	140.00	POSTMARKED: N/A
	TYPE:	CREDIT CARD	RECEIVED: 08/29/2011
	NAME:	ONEIL, KATHLEEN 4819 ELK CREEK RD PIEDMONT SD 57769-7211 US	
	CARD NO:	XXXXXXXXXXXX5246	AUTH CODE: 004454
	NAME ON CARD:	KATHLEEN M ONEIL	
	EXPIRES:	05/2013	
	SIGNATURE:		

REMARKS

This receipt was generated by the automated BLM Collections and Billing System and is a paper representation of a portion of the official electronic record contained therein.

Amc 382759

Amc 396117

DAVID BYBEE 03-82
229 MULBERRY AVE
LAKE HAVASU, AZ 86403

Claim AMC 382771

70-223
711

1734

DATE 8/5/11

PAY TO THE ORDER OF

B.h.M.

\$ 140.00

One hundred + forty - ⁰⁰/₁₀₀

DOLLARS

MidAmerica NATIONAL BANK
www.midnatbank.com

CLUB

MEMO

Claim fee

David Bybee

DAVID BYBEE 03-82
229 MULBERRY AVE
LAKE HAVASU, AZ 86403

Claim AMC

70-223
711

1735

DATE 8/5/11

PAY TO THE ORDER OF

Bh.M.

\$ 140.00

One hundred + forty - ⁰⁰/₁₀₀

DOLLARS

MidAmerica NATIONAL BANK

CLUB

RECEIVED
BLM AZ STATE OFFICE

2011 AUG 10 A 8:28

PHOENIX, ARIZONA

Handwritten initials and numbers: 2400, 240657, 549

NO. OF CLAIMS
AMOUNT
RECEIPT NO.
INIT.

** BLM-ASO**

AUG 18 2011

Barcode: 8500484427


(40)
(40)

Bureau of Land Management
one West Central Ave 800
Phoenix, Arizona
Present (Aug 18) 85004

RECEIVED
BLM AZ STATE OFFICE

LAS VEGAS NV 890
15 AUG 2011 PM 5:1


David Bybee
229 Mulberry Ave
Lake Havasu City, AZ
86403



DAVID BYBEE
229 Mulberry Ave
False Haraw City, Az.
85403

LAS VEGAS NV 890

05 AUG 2011 PM 5 1

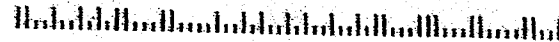


RECEIVED
P. M. AZ STATE OFFICE

2011 AUG -9 P 2: 16
PHOENIX, ARIZONA
Bureau of Land Management
one North Central Suite 800
Phoenix, Arizona, 85004

140
140

8500464427



United States Department of the Interior
Bureau of Land Management
 LANDS/RECREATION & PLANNING
 ONE N CENTRAL AVE
 PHOENIX, AZ 85004 -2203
 Phone: 602-417-9200

Receipt

No: 2401557

Transaction #: 2476754	
Date of Transaction: 08/10/2011	
CUSTOMER:	
DAVID BYBEE 229 MULBERRY AVE LAKE HAVASU CITY, AZ 86403-6830 US	

LINE #	QTY	DESCRIPTION	REMARKS	UNIT PRICE	TOTAL
1	1.00	LOCATABLE MINERALS / MINING CLAIMS-NOT NEW-UNADJUD, ONE AUTH NO. ONLY / MINING CLAIM MONEY RECEIVED CASES: AMC396126/\$280.00	MAINT-2	- n/a -	280.00
TOTAL:					\$280.00

PAYMENT INFORMATION					
1	AMOUNT:	140.00	POSTMARKED:	08/05/2011	
	TYPE:	CHECK	RECEIVED:	08/10/2011	
	CHECK NO:	1734			
	NAME:	BYBEE, DAVID 229 MULBERRY AVE LAKE HAVASU CITY AZ 86403-6830 US			
2	AMOUNT:	140.00	POSTMARKED:	08/05/2011	
	TYPE:	CHECK	RECEIVED:	08/10/2011	
	CHECK NO:	1735			
	NAME:	BYBEE, DAVID 229 MULBERRY AVE LAKE HAVASU CITY AZ 86403-6830 US			

REMARKS

This receipt was generated by the automated BLM Collections and Billing System and is a paper representation of a portion of the official electronic record contained therein.

396121

Amc 396117

Amc 398975

Amc 396401

Amc 396381

MAINTENANCE FEE PAYMENT

Claimant Name: Red Mountain Minerals, LLC

Address: P.O. Box 1426

City: Congress State: AZ Zip: 85332

Telephone: 602-909-5855

E-mail address: RedMountainMinerals@bmm.com

Signature: [Signature]

Check here if this is a change of address.

RECEIVED
BLM AZ STATE OFFICE
2011 AUG - 4 A 8:22
PHOENIX, ARIZONA
BLM
Date
Stamp

LINE NO.	AMC NUMBER	CLAIM/SITE NAME	COUNTY RECORDER DATA (If available)	TWP	RNG	SEC
✓ 1	396117	Devil's Nest 1	B4652 P84	10N	4W	31
✓ 2	396118	Devil's Nest 2	B4652 P85	10N	4W	31
✓ 3	396119	Devil's Nest 3	B4652 P86	10N	4W	31
✓ 4	396120	Devil's Nest 4	B4652 P87	10N	4W	31&30
✓ 5	396121	Devil's Nest 5	B4652 P88	10N	4W	31
✓ 6	398976	Devil's Nest 6	B4715 P499	10N	4W	31
✓ 7	398977	Devil's Nest 7	B4715 P500	10N	4W	31
✓ 8	396122	Devil's Nest 8	B4562 P89	10N	4W	31
✓ 9	396124	Devil's Nest 13	B4652 P91	10N	4W	31
✓ 10	396125	Devil's Nest 18	B4652 P92	10N	4W	31

List additional claims on Form MCF114.

No. of Claims: 14 x \$140. = 1960.00
 Check No: 1006 Init. [Signature]
 Receipt No.: 396725
 For BLM Use Only

Bureau of Land Management
Arizona State Office
www.az.blm.gov

Form: MCF112
Revised July 2005

This form is available from the Arizona Department of Mines and Mineral Resources and may be reproduced.

AUG 5 2011 Cm

United States Department of the Interior
Bureau of Land Management
 LANDS/RECREATION & PLANNING
 ONE N CENTRAL AVE
 PHOENIX, AZ 85004 -2203
 Phone: 602-417-9200

Receipt

No: 2396725

Transaction #: 2471860	
Date of Transaction: 08/04/2011	
CUSTOMER:	
RED MOUNTAIN MINERALS LLC PO BOX 1426 CONGRESS, AZ 85332-1426 US	

LINE #	QTY	DESCRIPTION	REMARKS	UNIT PRICE	TOTAL
1	1.00	LOCATABLE MINERALS / MINING CLAIMS-NOT NEW-UNADJUD, ONE AUTH NO. ONLY / MINING CLAIM MONEY RECEIVED CASES: AMC396117/\$1960.00	MAINT-14	- n/a -	1960.00
TOTAL:					\$1,960.00

PAYMENT INFORMATION					
1	AMOUNT:	1960.00	POSTMARKED:	08/02/2011	
	TYPE:	CHECK	RECEIVED:	08/04/2011	
	CHECK NO:	1006			
	NAME:	RED MOUNTAIN MINERALS LLC 3056 E HAMPTON AVE MESA AZ 85204 US			

REMARKS

This receipt was generated by the automated BLM Collections and Billing System and is a paper representation of a portion of the official electronic record contained therein.

RED MOUNTAIN MINERALS

P.O. BOX 1426

Flagstaff, AZ, 85332

PHOENIX AZ 850

02 AUG 2011 PM 11 L



RECEIVED
BLM AZ STATE OFFICE

2011 AUG -3 P 2:07

PHOENIX, ARIZONA

BUREAU OF LAND MANAGEMENT
ARIZONA STATE OFFICES
ONE NORTH CENTRAL AVENUE
SUITE 800
PHOENIX, AZ, 85004-4427

8500484427



UNITED STATES
DEPARTMENT OF THE INTERIOR
BUREAU OF LAND MANAGEMENT

Amc 396117

CREDIT CARD PAYMENT
For Mining Claim Maintenance Fee

THIS IS A CHANGE OF ADDRESS

TELEPHONE SUBMISSION - ACCURACY OF THE BELOW INFORMATION IS THE RESPONSIBILITY OF THE CLAIMANT/OWNER

NAME Kathleen O'Neil
ADDRESS 4819 Elk Creek Rd.
CITY Piedmont STATE SD ZIP 57769
PHONE # 605 - 787-6319

SEND RECEIPT TO Above address
 Other (Include Name and Mailing Address):

AMC NUMBER
396123

CLAIM/SITE NAME
devils nest #12

1 # of Claim/Site
x 140.00 Each
\$ 140.00 Total Charged _____ (INITIALS)

RECEIPT # 2237716

DATE STAMP

RECEIVED
BLM AZ STATE OFFICE
2010 AUG 26 P 1:34
PHOENIX, ARIZONA

ENTERED INTO COMPUTER
11/1/10 AT

**** FOR OFFICIAL USE ONLY ****

DATE _____ INITIALS _____ VERIFIED _____

United States Department of the Interior
 Bureau of Land Management
 LANDS/RECREATION & PLANNING
 ONE N CENTRAL AVE
 PHOENIX, AZ 85004 -2203
 Phone:

Receipt

No:

2237716

Transaction #: 2308486	
Date of Transaction: 10/28/2010	
CUSTOMER:	
KATHLEEN ONEIL 4819 ELK CREEK RD PIEDMONT,SD 57769-7211 US	

LINE #	QTY	DESCRIPTION	REMARKS	UNIT PRICE	TOTAL
1	1.00	LOCATABLE MINERALS / MINING CLAIMS-NOT NEW-UNADJUD,ONE AUTH NO. ONLY / MINING CLAIM MONEY RECEIVED CASES: AMC396123/\$140.00	MAINT 2011/1	- n/a -	140.00
TOTAL:					\$140.00

PAYMENT INFORMATION			
NOTE: Items will appear on credit card statement as "Bureau of Land Mgmt CO".			
1	AMOUNT:	140.00	POSTMARKED: N/A
	TYPE:	CREDIT CARD	RECEIVED: 10/28/2010
	NAME:	ONEIL, KATHLEEN 4819 ELK CREEK RD PIEDMONT SD 57769-7211 US	
	CARD NO:	XXXXXXXXXXXX7306	AUTH CODE: 767128
	NAME ON CARD:	KATHLEEN ONEIL	
	EXPIRES:	12/2011	
	SIGNATURE:		

REMARKS

This receipt was generated by the automated BLM Collections and Billing System and is a paper representation of a portion of the official electronic record contained therein.

Receipt 2197909

SEP 02 2010

AME 377556
381820
382759
387245
377224
380054
390967
396025
396117
398975

MAINTENANCE FEE PAYMENT

Claimant Name: Tahara Brown & Gerald Gordon

Address: P.O. Box 800

City: Congress State: AZ Zip: 85332

Telephone: 219-776-4653

E-mail address:

Signature: Tahara Brown

Check here if this is a change of address.

RECEIVED
 PHOENIX, ARIZONA
 2010 AUG 20 A 11: 28
 PHOENIX STATE OFFICE
 BLM
 Date
 Stamp

LINE NO.	AMC NUMBER	CLAIM/SITE NAME	COUNTY RECORDER DATA (if available)	TWP	RNG	SEC
1	377557	Old Stage Road	B4476 P412	10N	5W	24
2	377559	Wagon Wheel	B4476 P410	10N	5W	24
3	381821	Golden Eagle	B4497 P118	10N	5W	34
4	381822	Gold Fever	B4497 P119	10N	5W	34
5	381825	High Grade	B4497 P123	10N	5W	27
6	382771	Gold King	B4503 P787	10N	5W	24
7	382772	Crown Point	B4503 P788	10N	5W	24
8	387248	Deep Pockets	B4557 P665	10N	5W	27
9	387256	Rincon 1	B4557 P657	10N	5W	35
10	387257	Rincon 2	B4557 P658	10N	5W	35

List additional claims on Form MCF114.

Bureau of Land Management
 Arizona State Office
www.az.blm.gov

No. of Claims: 23 x \$140 = 3220.
 Check No: CC Init. SC
 Receipt No.: 2197909
 For BLM Use Only

Form: MCF112
 Revised July 2005

This form is available from the Arizona Department of Mines and Mineral Resources and may be reproduced

10/yc

SUPPLEMENTAL ATTACHMENT

Tahara Brown & Gerald Gordon

May be used with the following forms for listing additional mining claims:

Check One.

- Affidavit of Performance of Annual Work
- Maintenance Fee Payment
- Notice of Intent to Hold Mining Claims
- Notice of Non-Liability for Labor and Materials Furnished

BLM
Date
Stamp

PHOENIX, ARIZONA

2010 AUG 20 A.H.: 280

RECEIVED
BLM AZ STATE OFFICE

LINE NO.	AMC NUMBER	CLAIM/SITE NAME	COUNTY RECORDER DATA (If available)	TWP	RNG	SEC
11	377225	Fat Mule Flats	B4476 P406	9N	5W	12
12	377226	Stanton Flats	B4476 P405	9N	5W	12
13	380056	Bonanza	B4487 P693	10N	5W	20
14	382769	Easy Money	B4503 P785	9N	4W	8
15	390967	Gold Devil	B4587 P959	10N	5W	26
16	396026	Gold Star	B4645 P429	9N	4W	8
17	396028	Prospector's Paradise	B4645 P427	9N	4W	8
18	396029	Red Gold	B4645 P426	10N	5W	34
19	396030	Titan 1	B4645 P422	10N	5W	20
20	396031	Titan 2	B4645 P423	10N	5W	20
21	396032	Titan 3	B4645 P424	10N	5W	20
22	396033	Titan 4	B4645 P425	10N	5W	20
23	396126	Lucky Spot	B4652 P93	10N	5W	34

Form MCF114
Revised June 2005

This form is available from the Arizona Department of Mines & Mineral Resources and may be reproduced.

13/yc

MAINTENANCE FEE PAYMENT

Claimant Name: Southwest Mineral, Tahara Brown

Address: P.O. Box 800

City: Congress State: AZ Zip: 85332

Telephone: 219-776-4653

E-mail address: _____

Signature: Tahara Brown

Check here if this is a change of address.

RECEIVED
 BLM AZ STATE OFFICE
 2010 AUG 20 A 11: 27
 PHOENIX, ARIZONA
 BLM
 Date
 Stamp

LINE NO.	AMC NUMBER	CLAIM/SITE NAME	COUNTY RECORDER DATA (If available)	TWP	RNG	SEC
1	387245	Black Dike 1	B4559 P604	10N	5W	23
2	387246	Black Dike Ext. #1	B4559 P605	10N	5W	23
3	387249	Gold Rock #1	B4559 P603	10N	5W	23
4	387254	Poncho Villa 1	B4559 P607	10N	5W	27
5	387255	Poncho Villa 2	B4559 P608	10N	5W	27
6	387259	RYA #28	B4559 P606	10N	5W	23
7	389103	Gold Ridge	B4568 P863	10N	5W	23
8	389106	Sky High	B4568 P865	10N	5W	26
9	390975	Pyramid	B4587 P967	10N	5W	24
10	396117	Devil's Nest 1	B4652 P84	10N	4W	31

List additional claims on Form MCF114.

Bureau of Land Management
 Arizona State Office
www.az.blm.gov

No. of Claims: 17 x \$140 = 2,380.
 Check No: CC Init. SC
 Receipt No.: 2197909
 For BLM Use Only

Form: MCF112
 Revised July 2005

This form is available from the Arizona Department of Mines and Mineral Resources and may be reproduced

10/5c

SUPPLEMENTAL ATTACHMENT

Southwest Mineral

May be used with the following forms for listing additional mining claims:

Check One.

- Affidavit of Performance of Annual Work
- Maintenance Fee Payment
- Notice of Intent to Hold Mining Claims
- Notice of Non-Liability for Labor and Materials Furnished

RECEIVED
 PHOENIX, ARIZONA
 2010 AUG 20 A 11: 27
 BLM
 Date
 Stamp

LINE NO.	AMC NUMBER	CLAIM/SITE NAME	COUNTY RECORDER DATA (If available)	TWP	RNG	SEC
11	396118	Devil's Nest 2	B4652 P85	10N	4W	31
12	396119	Devil's Nest 3	B4652 P86	10N	4W	31
13	396120	Devil's Nest 4	B4652 P87	10N	4W	31&30
14	396124	Devil's Nest 13	B4652 P91	10N	4W	31
15	396125	Devil's Nest 18	B4652 P92	10N	4W	31
16	398976	Devil's Nest 6	B4715 P499	10N	4W	31
17	398977	Devil's Nest 7	B4715 P500	10N	4W	31

ENTERED INTO COMPUTER
 ✓
 SEP 02 2010

Form MCF114
 Revised June 2005

This form is available from the Arizona Department of Mines & Mineral Resources and may be reproduced.

7/50

United States Department of the Interior
Bureau of Land Management
 LANDS/RECREATION & PLANNING
 ONE N CENTRAL AVE
 PHOENIX, AZ 85004 -2203
 Phone:

Receipt

No: 2197909

Transaction #: 2267781		ENTERED INTO COMPUTER SEP 02 2010
Date of Transaction: 08/23/2010		
CUSTOMER:	TAHARA D BROWN PO BOX 800 CONGRESS, AZ 85332-0800 US	

LINE #	QTY	DESCRIPTION	REMARKS	UNIT PRICE	TOTAL
1	1.00	LOCATABLE MINERALS / MINING CLAIMS-NOT NEW-UNADJUD, ONE AUTH NO. ONLY / MINING CLAIM MONEY RECEIVED CASES: AMC377557/\$5600.00	MAINT (40) 2011	- n/a -	5600.00
TOTAL:					\$5,600.00

PAYMENT INFORMATION					
NOTE: Items will appear on credit card statement as "Bureau of Land Mgmt CO".					
1	AMOUNT:	5600.00	POSTMARKED:	N/A	
	TYPE:	CREDIT CARD	RECEIVED:	08/23/2010	
	NAME:	BROWN, TAHARA D PO BOX 800 CONGRESS AZ 85332-0800 US			
	CARD NO:	XXXXXXXXXXXX2505	AUTH CODE:	346810	
	NAME ON CARD:	TAHARA D BROWN			
	EXPIRES:	11/2012			
	SIGNATURE:				

REMARKS

This receipt was generated by the automated BLM Collections and Billing System and is a paper representation of a portion of the official electronic record contained therein.

Amc 396117

396381

396401

MAINTENANCE FEE PAYMENT

Claimant Name: Anthony Newbill ✓

Address: P.O. Box 21360

City: Wickenburg State: AZ Zip: 85358

Telephone: 928-231-2478

E-mail address: ajironworks@wsaz.net

Signature: [Handwritten Signature]

Check here if this is a change of address.

RECEIVED
BLM AZ STATE OFFICE
2010 JUL 12 A 7:50
PHOENIX, ARIZONA
BLM
Date
Stamp

LINE NO.	AMC NUMBER	CLAIM/SITE NAME	COUNTY RECORDER DATA (If available)	TWP	RNG	SEC
1	396121	Devil's Nest 5	B4652 P88	10N	4W	31
2	396122	Devil's Nest 8	B4652 P89	10N	4W	31
3	396382	Hackberry 4	B4658 P893	10N	4W	31
4	396383	Hackberry 5	B4658 P892	10N	4W	31
5	396403	Hackberry 3	B4661 P190	10N	4W	31
6	396384	Weaver #1	B4658 P891	9N	4W	5
7	ENTERED INTO COMPUTER					
8	JUL 20 2010	RB				
9						
10						

List additional claims on Form MCF114.

Bureau of Land Management
Arizona State Office
www.az.blm.gov

No. of Claims: 6 x \$140. = \$840.00
 Check No: 1068 Init. [Signature]
 Receipt No.: 2149943
 For BLM Use Only

Form: MCF112
Revised July 2005

United States Department of the Interior
 Bureau of Land Management
 LANDS/RECREATION & PLANNING
 ONE N CENTRAL AVE
 PHOENIX, AZ 85004 -2203
 Phone:

Receipt

No:

2169943

Transaction #: 2239380		ENTERED INTO COMPUTER
Date of Transaction: 07/13/2010		
CUSTOMER:	ANTHONY NEWBILL PO BOX 21360 WICKENBURG, AZ 85358-6360 US	JUL 20 2010 RB

LINE #	QTY	DESCRIPTION	REMARKS	UNIT PRICE	TOTAL
1	1.00	LOCATABLE MINERALS / MINING CLAIMS-NOT NEW-UNADJUD, ONE AUTH NO. ONLY / MINING CLAIM MONEY RECEIVED CASES: AMC396121/\$840.00	MAINT-6	- n/a -	840.00
TOTAL:					\$840.00

PAYMENT INFORMATION					
1	AMOUNT:	840.00	POSTMARKED:	06/12/2010	
	TYPE:	CHECK	RECEIVED:	07/12/2010	
	CHECK NO:	1068			
	NAME:	NEWBILL, ANTHONY PO BOX 21360 WICKENBURG AZ 85358-6360 US			

REMARKS

This receipt was generated by the automated BLM Collections and Billing System and is a paper representation of a portion of the official electronic record contained therein.

Amc 396117

MAINTENANCE FEE PAYMENT

Claimant Name: Kathleen O'Neil
Address: 4819 Elk Creek Rd.
City: Piedmont State: SD Zip: 57769
Telephone: 979-236-9381
E-mail address: _____
Signature: [Signature] Agent

Check here if this is a change of address.

RECEIVED
BLM AZ STATE OFFICE
2009 AUG 24 A 8: 21
PHOENIX, ARIZONA
BLM
Date
Stamp

LINE NO.	AMO NUMBER	CLAIM/SITE NAME	COUNTY RECORDER DATA (if available)	TWP	RNG	SEC
1	396123	Devils Nest #12		9N	4W	6
2						
3						
4						
5						
6						
7						
8						
9						
10						
11						

ENTERED INTO COMPUTER
SEP 09 2009
ps

List additional claims on Form MCF114.

Bureau of Land Management
Arizona State Office
www.az.blm.gov

No. of Claims: 1 x \$~~140~~¹⁰ = 10
Check No: 1747/4479 Init. [Signature]
Receipt No.: 1988236
For BLM Use Only

Form: MCF112
Revised July 2005

United States Department of the Interior
Bureau of Land Management
 BUSINESS & SUPPORT SVCS DIV
 ONE N CENTRAL AVE SUITE 800
 PHOENIX, AZ 85004 -4427
 Phone: (602) 417-9200

Receipt

No:

1988236

Transaction #: 2052411	
Date of Transaction: 08/26/2009	
CUSTOMER:	KATHLEEN ONEIL 4819 ELK CREEK RD PIEDMONT,SD 57769-7211 US

LINE #	QTY	DESCRIPTION	REMARKS	UNIT PRICE	TOTAL
1	1.00	LOCATABLE MINERALS / MINING CLAIMS-NOT NEW-UNADJUD,ONE AUTH NO. ONLY / MINING CLAIM MONEY RECEIVED CASES: AMC396123/\$150.00	TRF/1 MAINT 2010/1	- n/a -	150.00
TOTAL:					\$150.00

PAYMENT INFORMATION			
1	AMOUNT:	5.00	POSTMARKED: 08/20/2009
	TYPE:	CHECK	RECEIVED: 08/24/2009
	CHECK NO:	1747	
	NAME:	AZ ASSN DIST 4819 ELK CREEK RD PIEDMONT SD 57769-7211 US	
2	AMOUNT:	145.00	POSTMARKED: 08/20/2009
	TYPE:	CHECK	RECEIVED: 08/24/2009
	CHECK NO:	4470	
	NAME:	ONIEL, KATHLEEN M 4819 ELK CREEK RD PIEDMONT SD 57769-7211 US	

REMARKS

This receipt was generated by the automated BLM Collections and Billing System and is a paper representation of a portion of the official electronic record contained therein.

When recorded, mail to:

5 Name: Kathleen Mae O'Neil

Address: P.O. Box 450 4819 Elk Creek Rd

City/State/Zip Code: Congress, AZ, 85332

Piedmont SD 57769



B-4658 P-884
Page: 1 of 2
QCD 4303682

RECEIVED
BLM AZ STATE OFFICE
2009 AUG 21 A 8:21
PHOENIX, ARIZONA

Space above this line for Recorder's use

QUITCLAIM DEED

KNOW ALL MEN BY THESE PRESENTS:

That I (we), Tahara Brown, Owner of Southwest Mineral
the undersigned, for the consideration of Ten Dollars (\$10.00), and other valuable considerations, do
hereby release, remise, and forever quitclaim unto Kathleen Mae O'Neil

all right, title and interest in that certain Property situated in Yavapai County,
State of Arizona, and described as follows:

the Unpatented Federal Mining Claim AMC396123, commonly known as Devils Nest 12, as recorded
in Book 4652 Page 90 of the Yavapai County Recorders Office.

NO TRANSFER NECESSARY
EXEMPT UNDER ARS 11-1134
A6

IN WITNESS WHEREOF, I (we) have hereunto set my (our) hand(s) and seal this 1st day of
April, 2009.

Tahara Brown, Owner Southwest Mineral

Printed Name of Releasor

Tahara Brown
Signature of Releasor

Printed Name of Releasor

Signature of Releasor

Printed Name of Witness (if required by State Laws)

Signature of Witness (if required by State Laws)

Duplicate. Not processed. AB



ACKNOWLEDGMENT
(States Other Than California)

State of Arizona)
County of Yavapai) ss.

On this 1st day of April, 2009, before me, the undersigned Notary Public, personally appeared Tahara Brown


known to me to be the individual(s) who executed the foregoing instrument and acknowledged the same to be his(her)(their) free act and deed.

My Commission Expires: 02-07-2010 Anthony J. Sevell
Notary Public

If acknowledged in the State of Florida, complete section(s) below:

(Releasor) Personally Known (or) Produced Identification

If applicable, Type of Identification Produced: _____



(Co-Releasor) Personally Known (or) Produced Identification

If applicable, Type of Identification Produced: _____

RECEIVED
BLM AZ STATE OFFICE
2009 AUG 24 A 8:21
PHOENIX, ARIZONA

ACKNOWLEDGMENT
(State Of California)

State of California)
County of _____) ss.

On this _____ day of _____, _____, before me, _____, the undersigned Notary Public, personally appeared,

personally known to me (or proved to me on the basis of satisfactory evidence) to be the person(s) whose name(s) is(are) subscribed to the attached instrument and acknowledged to me that he(he)(she)(they) executed the same in his(her)(their) authorized capacity(ies), and that by his(her)(their) signature(s) on the instrument; the person(s) or the entity upon behalf of which the person(s) acted, executed the instrument.

WITNESS my hand and official seal.

Notary Public

AMC396117

MAINTENANCE FEE PAYMENT

Claimant Name: Tahara Brown
Address: P.O. Box 942
City: Yarnell State: AZ Zip: 85362
Telephone: 928-427-4653
E-mail address: _____
Signature: Tahara Brown

Check here if this is a change of address.

RECEIVED
BLM
Date
Stamp
2009 AUG -4 A 10:24
PHOENIX, ARIZONA
REGIONAL OFFICE

LINE NO.	AMC NUMBER	CLAIM/SITE NAME	COUNTY RECORDER DATA (If available)	TWP	RNG	SEC
1	396121	Devil's Nest 5	B 4652 P88	10N	4W	31
2	396122	Devil's Nest 8	B 4652 P89	10N	4W	31
3	396403	Hackberry 3	B 4661 P 190	10N	4W	31
4	396382	Hackberry 4	B 4658 P 893	10N	4W	31
5	396383	Hackberry 5	B 4658 P 892	10N	4W	31
6						
7						
8						
9						
10						

List additional claims on Form MCF114.

Bureau of Land Management
Arizona State Office
www.az.blm.gov

No. of Claims: 5 x \$140 = 700.
Check No: CC Init. JMC
Receipt No.: 1969953
For BLM Use Only

Form: MCF112
Revised July 2005

This form is available from the Arizona Department of Mines and Mineral Resources and may be reproduced.

ENTERED INTO COMPUTER
8/21/09 DJJ



faxZERO

Send a fax for free

Recipient Information

To: Suzie
Company: BLM
Fax #: 6024179314

Sender Information

From: Tahara Brown
Company: Southwest Mineral
Email address: tara@arizonaminingclaims.com
Sent on: Tuesday, August 4 2009 at 11:35 AM CDT

RECEIVED
BLM AZ STATE OFFICE
2009 AUG -4 A 10: 24
PHOENIX, ARIZONA

This fax was sent using the FaxZero.com free fax service. FaxZero.com has a zero tolerance policy for abuse and junk faxes. If this fax is spam or abusive, please e-mail support@faxzero.com or send a fax to 800-980-6858. Specify fax #2201726. We will add your fax number to the block list.

United States Department of the Interior
Bureau of Land Management
 BUSINESS & SUPPORT SVCS DIV
 ONE N CENTRAL AVE SUITE 800
 PHOENIX, AZ 85004 -4427
 Phone: (602) 417-9200

Receipt

No:

1969955

Transaction #: 2033818	
Date of Transaction: 08/04/2009	
CUSTOMER:	TAHARA BROWN PO BOX 942 YARNELL, AZ 85362-0942 US

LINE #	QTY	DESCRIPTION	REMARKS	UNIT PRICE	TOTAL
1	1.00	LOCATABLE MINERALS / MINING CLAIMS-NOT NEW-UNADJUD, ONE AUTH NO. ONLY / MINING CLAIM MONEY RECEIVED CASES: AMC396121/\$700.00	MAINT 2010/5	- n/a -	700.00
TOTAL:					\$700.00

PAYMENT INFORMATION

NOTE: Items will appear on credit card statement as "Bureau of Land Mgmt CO".

1	AMOUNT:	700.00	POSTMARKED:	N/A
	TYPE:	CREDIT CARD	RECEIVED:	08/04/2009
	NAME:	BROWN, TAHARA PO BOX 942 YARNELL AZ 85362-0942 US		
	CARD NO:	XXXXXXXXXXXX7972	AUTH CODE:	00414B
	NAME ON CARD:	TAHARA D BROWN		
	EXPIRES:	03/2010		
	SIGNATURE:			

REMARKS

This receipt was generated by the automated BLM Collections and Billing System and is a paper representation of a portion of the official electronic record contained therein.

AMC 382759
~~389711~~
 390967
 377556
 396025
 396381
 396117
 387245
 389103

381820
 380054

MAINTENANCE FEE PAYMENT

Claimant Name: Southwest Mineral, Tahara Brown
 Address: P.O. Box 800
 City: Congress State: AZ Zip: 85332
 Telephone: 219-776-4653
 E-mail address: _____
 Signature: Tahara Brown
 Check here if this is a change of address.

BLM
Date
Stamp

2009 AUG 27 A 9:35

PHOENIX, ARIZONA

RECEIVED
ARIZONA STATE OFFICE

LINE NO.	AMC NUMBER	CLAIM/SITE NAME	COUNTY RECORDER DATA (If available)	TWP	RNG	SEC
1	396117 L	Devil's Nest 1	B4652 P84	10N	4W	31
2	396118	Devil's Nest 2	B4652 P85	10N	4W	31
3	396119	Devil's Nest 3	B4652 P86	10N	4W	31
4	396120	Devil's Nest 4	B4652 P87	10N	4W	31&30
5	396124	Devil's Nest 13	B4652 P91	10N	4W	31
6 *	396125	Devil's Nest 18	B4652 P92	10N	4W	31
7 ?	389724	Gold Trail	B4575 P610	10N	5W	28
8	387259	RYA 28	B4559 P606	10N	5W	23
9	387245 L	Black Dike 1	B4559 P604	10N	5W	23
10	387246	Black Dike Ext #1	B4559 P605	10N	5W	23

List additional claims on Form MCF114.

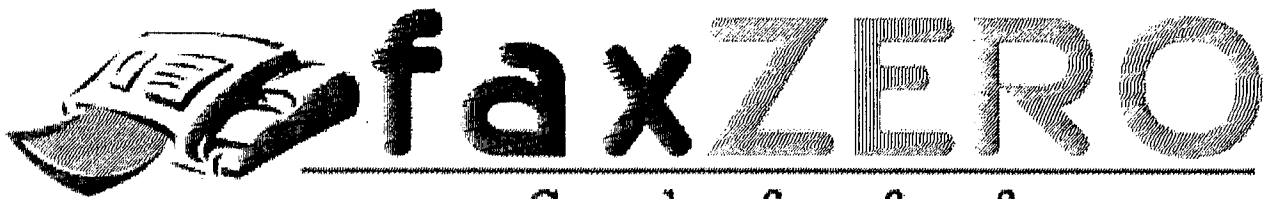
Bureau of Land Management
 Arizona State Office
www.az.blm.gov

No. of Claims: _____ x \$140.= _____
 Check No: _____ Init. _____
 Receipt No.: #1998665
 For BLM Use Only

Form: MCF112
 Revised July 2005

This form is available from the Arizona Department of Mines and Mineral Resources and may be reproduced.





Send a fax for free

Recipient Information

To: Tina or Suzie
Company: BLM
Fax #: 6024179314

Sender Information

From: Tahara Brown
Company: Southwest Mineral
Email address: jgordon@southwestmineral.com
Sent on: Thursday, August 27 2009 at 11:02 AM CDT

RECEIVED
FLM AZ STATE OFFICE
2009 AUG 27 A 9:35
PHOENIX, ARIZONA

This fax was sent using the FaxZero.com free fax service. FaxZero.com has a zero tolerance policy for abuse and junk faxes. If this fax is spam or abusive, please e-mail support@faxzero.com or send a fax to 800-980-6858. Specify fax #2296733. We will add your fax number to the block list.

MAINTENANCE FEE PAYMENT

Claimant Name: Tahara Brown & Gerald Gordon, Jr.

Address: P.O. Box 800

City: Congress State: AZ Zip: 85332

Telephone: 219-776-4653

E-mail address: _____

Signature: *Tahara Brown*

Check here if this is a change of address.

RECEIVED
 MAR STATE OFFICE
 2009 AUG 27 A 9:35
 TUCUENIX, ARIZONA
 BLM
 Date
 Stamp

LINE NO.	AMC NUMBER	CLAIM/SITE NAME	COUNTY RECORDER DATA (if available)	TWP	RNG	SEC
✓ 1	382772	Crown Point	B4503 P788	10N	5W	24
✓ 2	387248 ^{NP}	Deep Pockets	B4557 P665	10N	5W	27
✓ 3	390967	Gold Devil	B4587 P959	10N	5W	26
✓ 4	381822	Gold Fever	B4497 P119	10N	5W	34
✓ 5	396028	Prospector's Paradise	B4645 P427	9N	4W	8
✓ 6	396026	Gold Star	B4645 P429	9N	4W	8
✓ 7	382769	Easy Money	B4503 P785	9N	4W	8
✓ 8	381821	Golden Eagle	B4497 P118	10N	5W	34
✓ 9	381825	High Grade	B4497 P123	10N	5W	27
✓ 10	377557	Old Stage Road	B4476 P412	10N	5W	24

List additional claims on Form MCF114.

Bureau of Land Management
 Arizona State Office
www.az.blm.gov

No. of Claims: _____ x \$140 = _____
 Check No: _____ Init. _____
 Receipt No.: _____
 For BLM Use Only

Form: MCF112
 Revised July 2005

This form is available from the Arizona Department of Mines and Mineral Resources and may be reproduced.

SUPPLEMENTAL ATTACHMENT

Tahara Brown & Gerald Gordon

May be used with the following forms for listing additional mining claims:

**P.O. Box 800
Congress, AZ, 85332**

Check One.

- Affidavit of Performance of Annual Work
- Maintenance Fee Payment
- Notice of Intent to Hold Mining Claims
- Notice of Non-Liability for Labor and Materials Furnished

BLM
Date
Stamp


2009 AUG 27 A 9:35
PHOENIX, ARIZONA

RECEIVED
PHOENIX STATE OFFICE

LINE NO.	AMC NUMBER	CLAIM/SITE NAME	COUNTY RECORDER DATA (if available)	TWP	RNG	SEC
✓ 11	377559	Wagon Wheel	B4476 P410	10N	5W	24
✓ 12	396384	Weaver #1	B4658 P891	9N	4W	5
✓ 13	382771	Gold King	B4503 P787	10N	5W	24
✓ 14	387256	Rincon 1	B4557 P657	10N	5W	35
✓ 15	387257	Rincon 2	B4557 P658	10N	5W	35
✓ 16	377560	Weaver's Gold Trail	B4476 P409	9N	5W	25
✓ 17	396025	Golden Sun	B4645 P430	10N	5W	34
✓ 18	396029	Red Gold	B4645 P426	10N	5W	34
✓ 19	396030	Titan 1	B4645 P422	10N	5W	20
✓ 20	396031	Titan 2	B4645 P423	10N	5W	20
✓ 21	396032	Titan 3	B4645 P424	10N	5W	20
✓ 22	396033	Titan 4	B4645 P425	10N	5W	20
✓ 23	396126	Lucky Spot	B4652 P93	10N	5W	34
✓ 24	380056	Bonanza	B4487 P693	10N	5W	20

Form MCF114
Revised June 2005

This form is available from the Arizona Department of Mines & Mineral Resources and may be reproduced.



faxZERO

Send a fax for free

Recipient Information

To: Tina or Suzie
Company: BLM
Fax #: 6024179314

Sender Information

From: Tahara Brown
Company: Southwest Mineral
Email address: jgordon@southwestmineral.com
Sent on: Thursday, August 27 2009 at 11:04 AM CDT

RECEIVED
BLM/AZ STATE OFFICE
2009 AUG 27 A 9:35
PHOENIX, ARIZONA

This fax was sent using the FaxZero.com free fax service. FaxZero.com has a zero tolerance policy for abuse and junk faxes. If this fax is spam or abusive, please e-mail support@faxzero.com or send a fax to 800-980-6858. Specify fax #2296748. We will add your fax number to the block list.

United States Department of the Interior

Bureau of Land Management

BUSINESS & SUPPORT SVCS DIV

ONE N CENTRAL AVE SUITE 800

PHOENIX, AZ 85004 -4427

Phone: (602) 417-9200

Receipt

No:

1998665

Transaction #: 2063206
Date of Transaction: 09/09/2009

CUSTOMER: TAHARA D BROWN
 PO BOX 800
 CONGRESS, AZ 85332-0800 US

LINE #	QTY	DESCRIPTION	REMARKS	UNIT PRICE	TOTAL
1	1.00	LOCATABLE MINERALS / MINING CLAIMS-NOT NEW-UNADJUD, ONE AUTH NO. ONLY / MINING CLAIM MONEY RECEIVED CASES: AMC396117/\$5600.00	MAINT 2010/40	- n/a -	5600.00
TOTAL:					\$5,600.00

PAYMENT INFORMATION

NOTE: Items will appear on credit card statement as "Bureau of Land Mgmt CO".

1	AMOUNT:	5600.00	POSTMARKED:	N/A
	TYPE:	CREDIT CARD	RECEIVED:	09/09/2009
	NAME:	BROWN, TAHARA D PO BOX 800 CONGRESS AZ 85332-0800 US		
	CARD NO:	XXXXXXXXXXXX7972	AUTH CODE:	00975B
	NAME ON CARD:	TAHARA D BROWN		
	EXPIRES:	03/2010		
	SIGNATURE:			

REMARKS

This receipt was generated by the automated BLM Collections and Billing System and is a paper representation of a portion of the official electronic record contained therein.

NOTICE!!

These documents have been scanned!

Do not place un-scanned documents beneath this notice!

Do not remove this notice from this file!

GPO Jacket No. 560-102
Print Order 61540
Rise Business Services, LLC
Job=AZ15 5/22/2019



Box Number= AZ15076



Claim Begin-End: AMC396117-AMC396126

5 Miscellaneous



AZ15076-4

AMC396025-AMC396393

**NO
DOCUMENTS
FOUND**

NO DOCUMENTS FOUND
NO DOCUMENTS FOUND

NOTICE!!

These documents have been scanned!

Do not place un-scanned documents beneath this notice!

Do not remove this notice from this file!

GPO Jacket No. 560-102
Print Order 61540
Rise Business Services, LLC
Job=AZ15 5/22/2019



Box Number= AZ15076



Claim Begin-End: AMC396117-AMC396126

6 Location Notices-Amendments and Supporting Documents



AZ15076-4

AMC396025-AMC396393

MINING CLAIM STATUS REPORT

MTP CHECKED BY JMC
GEO CHECKED BY JMC

DATA ENTRY _____

LEAD SERIAL NO. AMC 396117 THROUGH AMC 396126

# <u>10</u>	LODE	LOCATION FEE @ \$30 =	\$ <u>300 -</u>
# _____	PLACER	PROCESSING FEE @ \$15 =	\$ <u>150 -</u>
# _____	ASSOCIATION PL	MAINTENANCE FEE @ \$125 =	\$ <u>1,250 -</u>
# _____	MILL SITE	OVERAGE	\$ _____
# _____	TUNNEL SITE	SHORTAGE	\$ _____
		OTHER FEES	\$ _____
	ENOUGH LOCATORS	TOTAL	\$ <u>1,700 -</u>

YES [] NO []

OVER-THE-COUNTER [] MAIL [] TIMELY FILED: YES [] NO []

LEGAL DESCRIPTION: T 10N R 4W SEC 31 30
 T 9N R 4W SEC 6
 T 10N R 5W SEC 34
 T _____ R _____ SEC _____

BLM [] FOREST SERVICE [] _____ SUBJ TO PL 359: YES [] NO []

WILDERNESS AREA: NO [] YES [] _____

SPLIT ESTATE: SX [] PX [] SRHA [] OTHER [] _____ N/A []
 PROPER NOTICE FILED IF LOCATED ON SRHA LANDS-YES [] NO [] N/A []

RECONVEYED MINERALS ON BLM LANDS REQUIRE OPENING ORDERS
 FROM 1944 TO 1993. OPEN TO ENTRY ON: _____ N/A []

COMMENTS/STATUS: VOID [] PARTIALLY VOID [] PVT MINERALS []
 WITHDRAWN LANDS [] OTHER [] _____

Claimant acknowledges that portions of the following claim(s) site(s) may be void or voidable. _____

 Signature of claimant
 FINAL ADJUDICATION ES DATE 1/28/2010

When Recorded, return to:
Southwest Mineral
P.O. Box 942
Yarnell, AZ, 85362

LOCATION NOTICE FOR LODE MINING CLAIM

NOTICE IS HEREBY GIVEN that the DEVIL'S NEST 1
_____ lode mining claim has been located
by Southwest Mineral whose current mailing
address is P.O. Box 942, Yarnell, AZ, 85362

RECEIVED
BLM. AZ STATE OFFICE
2009 FEB 11 P 12:15
PHOENIX, AZ
BLM
Date
Stamp

The general course of this claim is North to South and it is situated in Yavapai
County, Arizona. This claim is 1500 feet in length and 600 feet in width. This claim runs
from the location monument on which this location notice is posted approximately 100 feet in a
Southerly direction to the South end line and 1400 feet in a Northerly direction to the
North end line. This claim is marked by six monuments, one at each corner and one at the center of each
end line of the claim.

The location monument on which this notice is posted is situated within Section 31, Township 10
N, Range 4 W, Gila Salt River Base and Meridian, Arizona and this claim encompasses portions
of the following quarter section (s), section (s), Township (s) and Range (s) SE1/4 SEC. 31 T10N R4W

Gila Salt River Base and Meridian, Arizona.

The locality of this claim with reference to some natural object or permanent monument and additional information
(if any) concerning its locality are as follows: The SE corner of the claim is at the the USGLO Survey Stake Stamped
"T10N R4W S31, S32, T9N R4W SEC. 5 1929"

DATED AND POSTED on the ground this 8th day of February, 2009.

LOCATOR (s) Tahara Brown
Tahara Brown

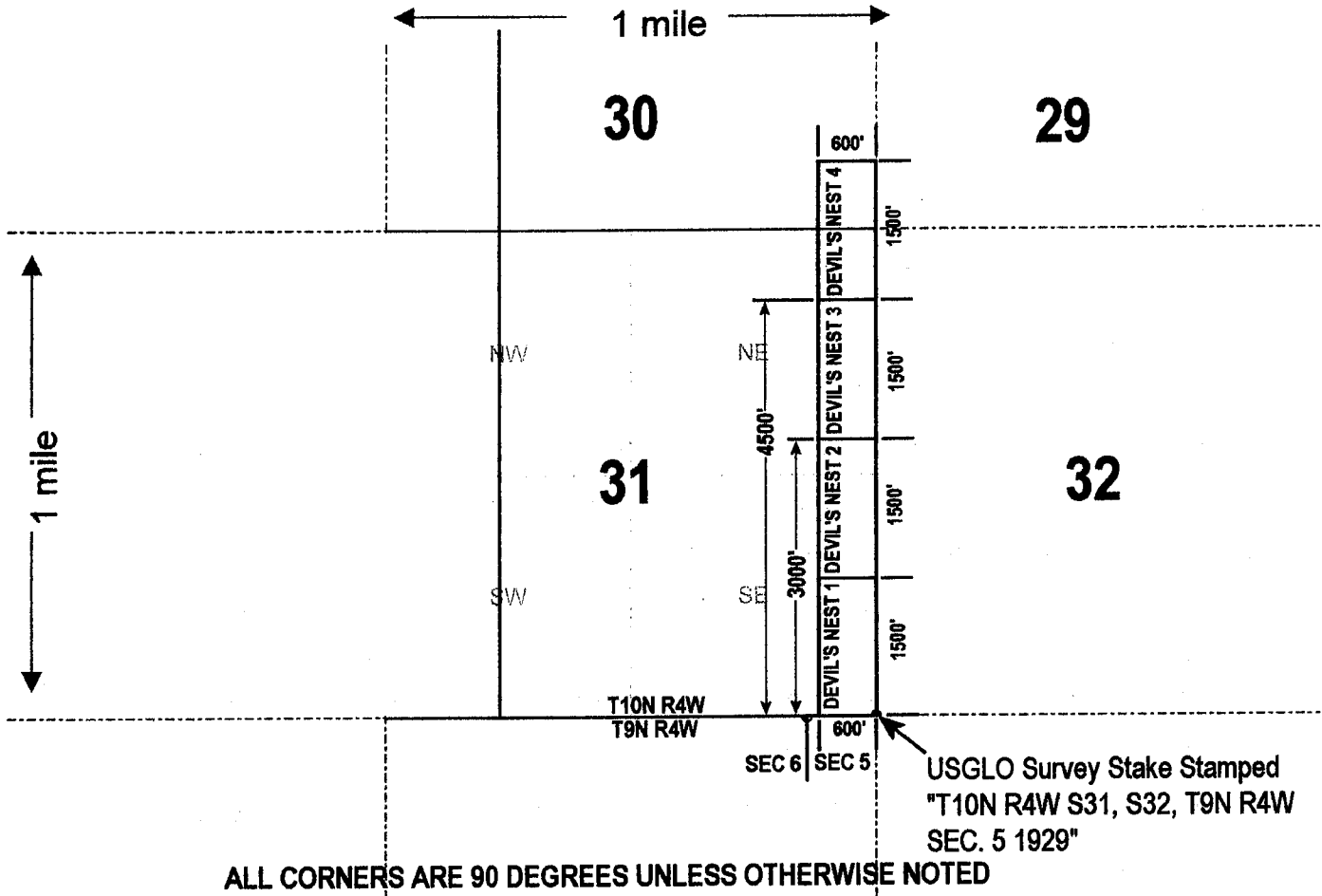
Form MCF100
Revised July 2005

AMC 396117

The boundaries of the claim exclude any patented, private, state land, or any other legally staked, maintained, filed, and properly recorded mining claim located prior to this claim that complies with Federal and Arizona State Statutes.

MINING CLAIM MAP

Lode (X) Placer ()



ALL CORNERS ARE 90 DEGREES UNLESS OTHERWISE NOTED

Scale : 1" = 2000 feet



1. The above map depicts the DEVIL'S NEST 1 mining claim, which is located in Section (s) 31, Township 10 N, Range 4 W, Gila and Salt River Base and Meridian, Yavapai County, Arizona.
2. The type of corner and location monuments used are as follows: 5' Tall White PVC pipe w/ cap alum. name tag
3. The bearings and distances in degrees and feet between claim corners are as depicted on the map.

Form MCF100a
Revised July 2005

This form is available from the **Arizona Department of Mines & Mineral Resources** and may be reproduced.

When Recorded, return to:
Southwest Mineral
P.O. Box 942
Yarnell, AZ, 85362

LOCATION NOTICE FOR LODE MINING CLAIM

NOTICE IS HEREBY GIVEN that the DEVIL'S NEST 2
_____ lode mining claim has been located
by Southwest Mineral whose current mailing
address is P.O. Box 942, Yarnell, AZ, 85362

RECEIVED BLM, AZ STATE OFFICE 2009 FEB 11 P 12:15 PHOENIX, AZ	BLM Date Stamp
--	----------------------

The general course of this claim is North to South and it is situated in Yavapai
County, Arizona. This claim is 1500 feet in length and 600 feet in width. This claim runs
from the location monument on which this location notice is posted approximately 10 feet in a
Southerly direction to the South end line and 1490 feet in a Northerly direction to the
North end line. This claim is marked by six monuments, one at each corner and one at the center of each
end line of the claim.

The location monument on which this notice is posted is situated within Section 31, Township 10
N, Range 4 W, Gila Salt River Base and Meridian, Arizona and this claim encompasses portions
of the following quarter section (s), section (s), Township (s) and Range (s) SE1/4 and NE1/4 SEC. 31 T10N R4W

Gila Salt River Base and Meridian, Arizona.

The locality of this claim with reference to some natural object or permanent monument and additional information
(if any) concerning its locality are as follows: The SE corner of the claim is 1500' North 0' West of the USGLO Survey
Stake Stamped "T10N R4W S31, S32, T9N R4W SEC. 5 1929"

DATED AND POSTED on the ground this 8th day of February, 2009.

LOCATOR (s) Tahara Brown
Tahara Brown

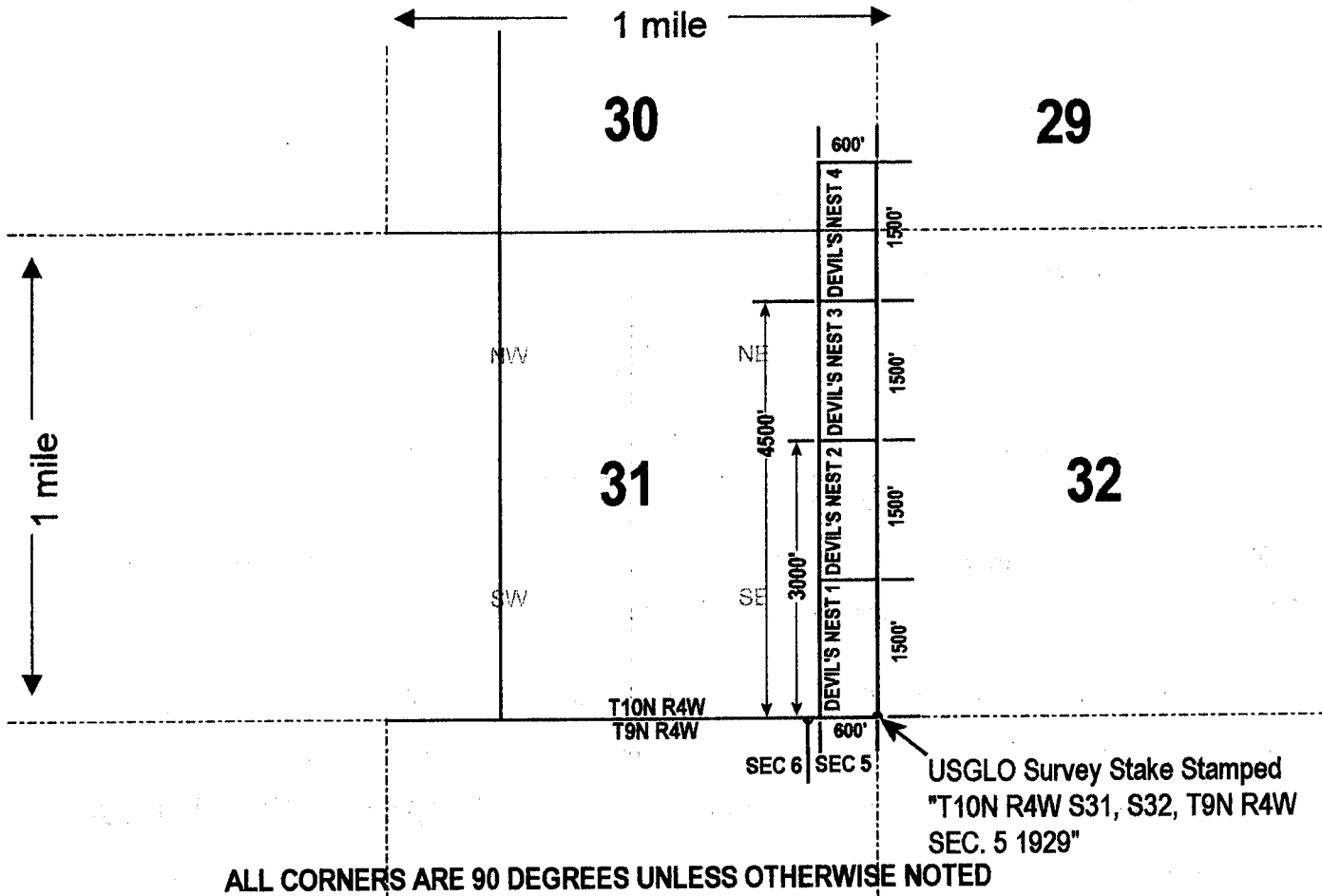
Form MCF100
Revised July 2005

ANC 396118

The boundaries of the claim exclude any patented, private, state land, or any other legally staked, maintained, filed, and properly recorded mining claim located prior to this claim that complies with Federal and Arizona State Statutes.

MINING CLAIM MAP

Lode (X) Placer ()



ALL CORNERS ARE 90 DEGREES UNLESS OTHERWISE NOTED

Scale : 1" = 2000 feet



1. The above map depicts the DEVIL'S NEST 2 mining claim, which is located in Section (s) 31, Township 10 N, Range 4 W, Gila and Salt River Base and Meridian, Yavapai County, Arizona.
2. The type of corner and location monuments used are as follows: 5' Tall White PVC pipe w/ cap alum. name tag
3. The bearings and distances in degrees and feet between claim corners are as depicted on the map.

Form MCF100a
Revised July 2005

This form is available from the Arizona Department of Mines & Mineral Resources and may be reproduced.

When Recorded, return to:
Southwest Mineral
P.O. Box 942
Yarnell, AZ, 85362

LOCATION NOTICE FOR LODE MINING CLAIM

NOTICE IS HEREBY GIVEN that the DEVIL'S NEST 3
_____ lode mining claim has been located
by Southwest Mineral whose current mailing
address is P.O. Box 942, Yarnell, AZ, 85362

RECEIVED
BLM, AZ STATE OFFICE
2009 FEB 11 P 12:15
PHOENIX, AZ
BLM
Date
Stamp

The general course of this claim is North to South and it is situated in Yavapai
County, Arizona. This claim is 1500 feet in length and 600 feet in width. This claim runs
from the location monument on which this location notice is posted approximately 10 feet in a
Southerly direction to the South end line and 1490 feet in a Northerly direction to the
North end line. This claim is marked by six monuments, one at each corner and one at the center of each
end line of the claim.

The location monument on which this notice is posted is situated within Section 31, Township 10
N, Range 4 W, Gila Salt River Base and Meridian, Arizona and this claim encompasses portions
of the following quarter section (s), section (s), Township (s) and Range (s) NE1/4 SEC. 31 T10N R4W

Gila Salt River Base and Meridian, Arizona.

The locality of this claim with reference to some natural object or permanent monument and additional information
(if any) concerning its locality are as follows: The SE corner of the claim is 3000' North 0' West of the USGLO Survey
Stake Stamped "T10N R4W S31, S32, T9N R4W SEC. 5 1929"

DATED AND POSTED on the ground this 8th day of February, 2009.

LOCATOR (s) Tahara Brown
Tahara Brown

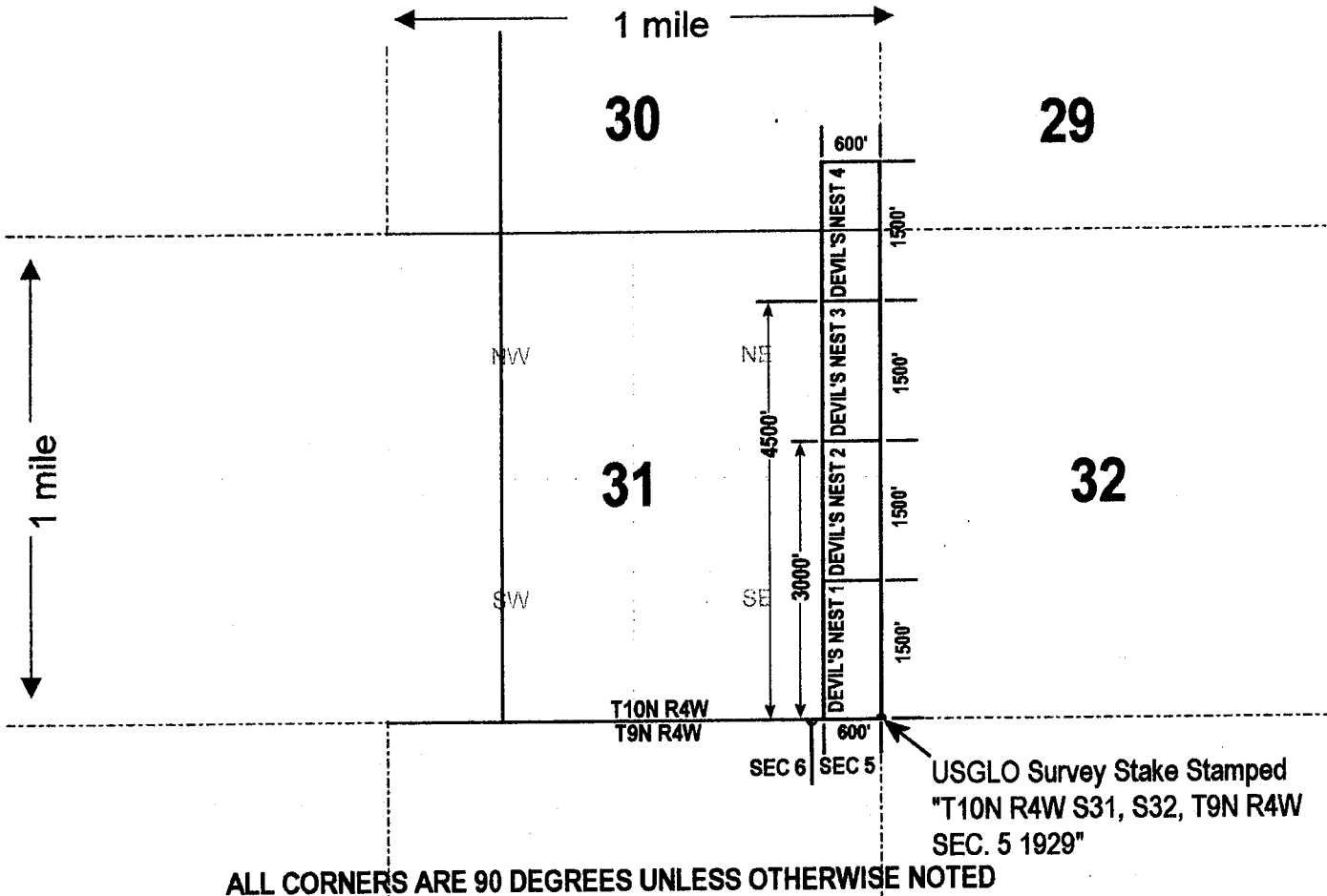
Form MCF100
Revised July 2005

AMC 396119

The boundaries of the claim exclude any patented, private, state land, or any other legally staked, maintained, filed, and properly recorded mining claim located prior to this claim that complies with Federal and Arizona State Statutes.

MINING CLAIM MAP

Lode (X) Placer ()



ALL CORNERS ARE 90 DEGREES UNLESS OTHERWISE NOTED

Scale : 1" = 2000 feet



- The above map depicts the DEVIL'S NEST 3 mining claim, which is located in Section (s) 31, Township 10 N, Range 4 W, Gila and Salt River Base and Meridian, Yavapai County, Arizona.
- The type of corner and location monuments used are as follows: 5' Tall White PVC pipe w/ cap alum. name tag
- The bearings and distances in degrees and feet between claim corners are as depicted on the map.

Form MCF100a
Revised July 2005

This form is available from the Arizona Department of Mines & Mineral Resources and may be reproduced.

When Recorded, return to:
Southwest Mineral
P.O. Box 942
Yarnell, AZ, 85362

LOCATION NOTICE FOR LODE MINING CLAIM

NOTICE IS HEREBY GIVEN that the DEVIL'S NEST 4
_____ lode mining claim has been located
by Southwest Mineral whose current mailing
address is P.O. Box 942, Yarnell, AZ, 85362

RECEIVED
B.L.M. AZ STATE OFFICE
2009 FEB 11 P 12:15
PHOENIX, AZ
BLM
Date
Stamp

The general course of this claim is North to South and it is situated in Yavapai
County, Arizona. This claim is 1500 feet in length and 600 feet in width. This claim runs
from the location monument on which this location notice is posted approximately 10 feet in a
Southerly direction to the South end line and 1490 feet in a Northerly direction to the
North end line. This claim is marked by six monuments, one at each corner and one at the center of each
end line of the claim.

The location monument on which this notice is posted is situated within Section 31, Township 10
N, Range 4 W, Gila Salt River Base and Meridian, Arizona and this claim encompasses portions
of the following quarter section (s), section (s), Township (s) and Range (s) _____
NE1/4 SEC 31 and SE1/4 SEC 30 T10N R4W

Gila Salt River Base and Meridian, Arizona.

The locality of this claim with reference to some natural object or permanent monument and additional information
(if any) concerning its locality are as follows: The SE corner of the claim is 4500' North 0' West of the USGLO Survey
Stake Stamped "T10N R4W S31, S32, T9N R4W SEC. 5 1929"

DATED AND POSTED on the ground this 8th day of February, 2009.

LOCATOR (s) Tahara Brown
Tahara Brown

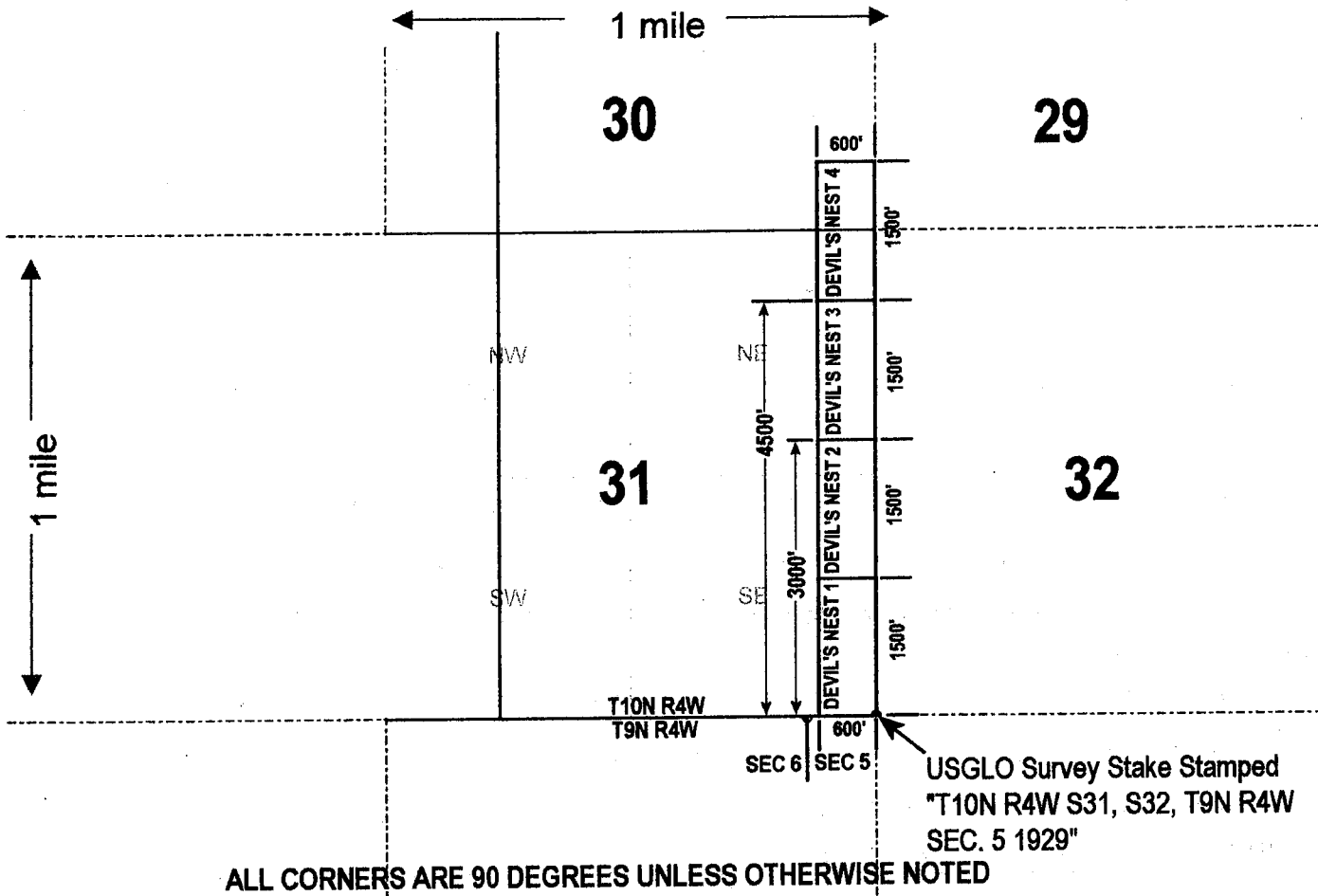
Form MCF100
Revised July 2005

AMC 396120

The boundaries of the claim exclude any patented, private, state land, or any other legally staked, maintained, filed, and properly recorded mining claim located prior to this claim that complies with Federal and Arizona State Statutes.

MINING CLAIM MAP

Lode (X) Placer ()



ALL CORNERS ARE 90 DEGREES UNLESS OTHERWISE NOTED

Scale : 1" = 2000 feet



1. The above map depicts the DEVIL'S NEST 4 mining claim, which is located in Section (s) 31 & 30, Township 10 N, Range 4 W, Gila and Salt River Base and Meridian, Yavapai County, Arizona.
2. The type of corner and location monuments used are as follows: 5' Tall White PVC pipe w/ cap alum. name tag
3. The bearings and distances in degrees and feet between claim corners are as depicted on the map.

Form MCF100a
Revised July 2005

This form is available from the Arizona Department of Mines & Mineral Resources and may be reproduced.

When Recorded, return to:

Southwest Mineral
P.O. Box 942
Yarnell, AZ, 85362

LOCATION NOTICE FOR LODE MINING CLAIM

NOTICE IS HEREBY GIVEN that the DEVIL'S NEST 5
_____ lode mining claim has been located
by Southwest Mineral whose current mailing
address is P.O. Box 942, Yarnell, AZ, 85362

RECEIVED
B.L.M. AZ STATE OFFICE
2009 FEB 11 P 12:15
PHOENIX, AZ
BLM
Date
Stamp

The general course of this claim is North to South and it is situated in Yavapai
County, Arizona. This claim is 1500 feet in length and 600 feet in width. This claim runs
from the location monument on which this location notice is posted approximately 10 feet in a
Southerly direction to the South end line and 1490 feet in a Northerly direction to the
North end line. This claim is marked by six monuments, one at each corner and one at the center of each
end line of the claim.

The location monument on which this notice is posted is situated within Section 31, Township 10
N, Range 4 W, Gila Salt River Base and Meridian, Arizona and this claim encompasses portions
of the following quarter section (s), section (s), Township (s) and Range (s) SE1/4 SEC 31 T10N R4W

Gila Salt River Base and Meridian, Arizona.

The locality of this claim with reference to some natural object or permanent monument and additional information
(if any) concerning its locality are as follows: The SE corner of the claim is 0' North 700' West of the USGLO Survey
Stake Stamped "T10N R4W S31, S32, T9N R4W SEC. 5 1929"

DATED AND POSTED on the ground this 10th day of February, 2009.

LOCATOR (s) Tahara Brown
Tahara Brown

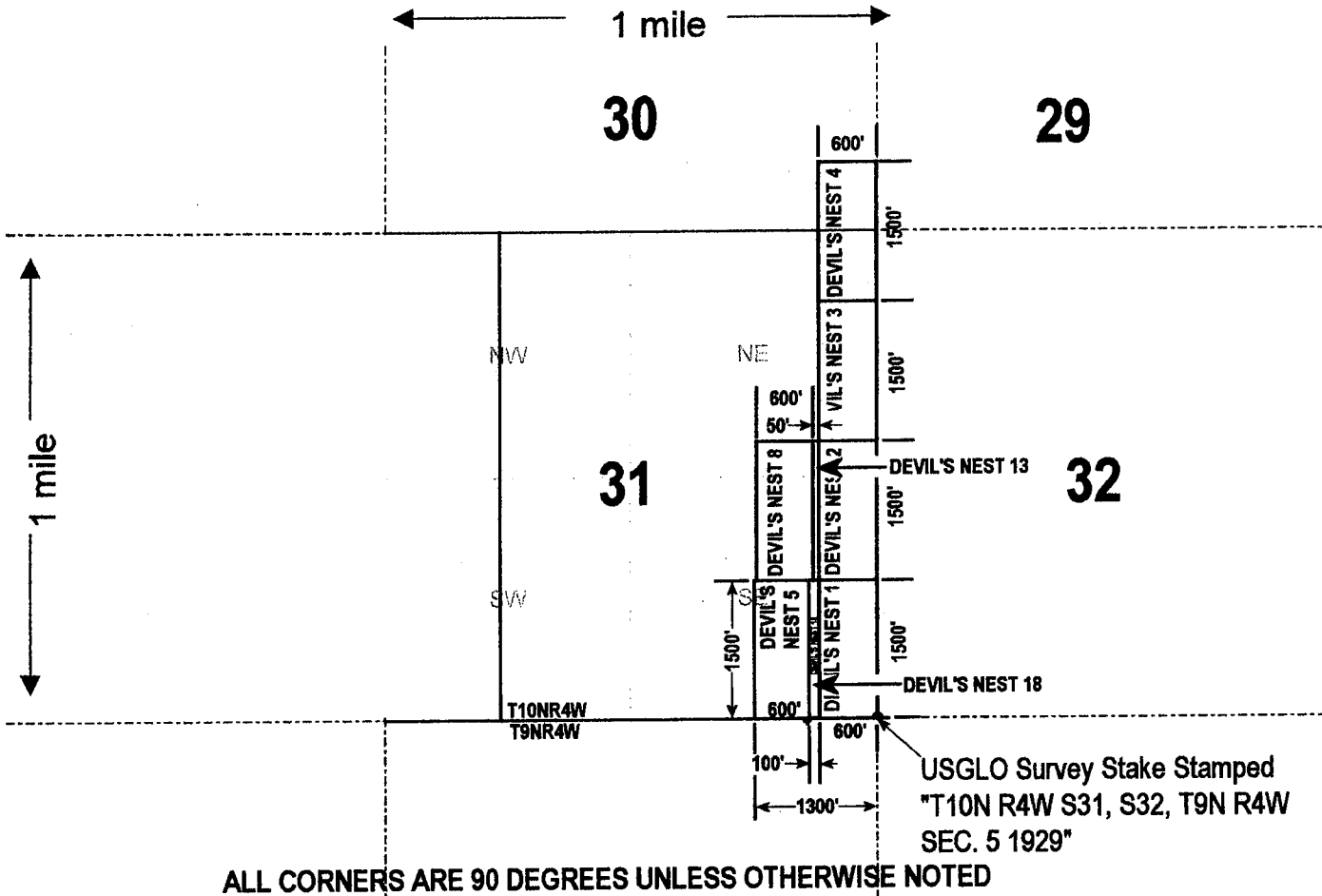
Form MCF100
Revised July 2005

AMC 396121

The boundaries of the claim exclude any patented, private, state land, or any other legally staked, maintained, filed, and properly recorded mining claim located prior to this claim that complies with Federal and Arizona State Statutes.

MINING CLAIM MAP

Lode (X) Placer ()



ALL CORNERS ARE 90 DEGREES UNLESS OTHERWISE NOTED

Scale : 1" = 2000 feet



1. The above map depicts the DEVIL'S NEST 5 mining claim, which is located in Section (s) 31, Township 10 N, Range 4 W, Gila and Salt River Base and Meridian, Yavapai County, Arizona.
2. The type of corner and location monuments used are as follows: 5' Tall White PVC pipe w/ cap and alum.
name tag
3. The bearings and distances in degrees and feet between claim corners are as depicted on the map.

Form MCF100a
Revised July 2005

This form is available from the Arizona Department of Mines & Mineral Resources and may be reproduced.

When Recorded, return to:
Southwest Mineral
P.O. Box 942
Yarnell, AZ, 85362

LOCATION NOTICE FOR LODE MINING CLAIM

NOTICE IS HEREBY GIVEN that the DEVIL'S NEST 8
_____ lode mining claim has been located
by Southwest Mineral whose current mailing
address is P.O. Box 942, Yarnell, AZ, 85362

RECEIVED
BLM, AZ STATE OFFICE
2009 FEB 11 P 12:15
PHOENIX, AZ
BLM
Date
Stamp

The general course of this claim is North to South and it is situated in Yavapai
County, Arizona. This claim is 1500 feet in length and 600 feet in width. This claim runs
from the location monument on which this location notice is posted approximately 10 feet in a
Southerly direction to the South end line and 1490 feet in a Northerly direction to the
North end line. This claim is marked by six monuments, one at each corner and one at the center of each
end line of the claim.

The location monument on which this notice is posted is situated within Section 31, Township 10
N, Range 4 W, Gila Salt River Base and Meridian, Arizona and this claim encompasses portions
of the following quarter section (s), section (s), Township (s) and Range (s) NE1/4 and SE1/4 SEC 31 T10N R4W

Gila Salt River Base and Meridian, Arizona.

The locality of this claim with reference to some natural object or permanent monument and additional information
(if any) concerning its locality are as follows: The SE corner of the claim is 1500' North 650' West of the USGLO
Survey Stake Stamped "T10N R4W S31, S32, T9N R4W SEC. 5 1929"

DATED AND POSTED on the ground this 10th day of February, 2009.

LOCATOR (s) Tahara Brown
Tahara Brown

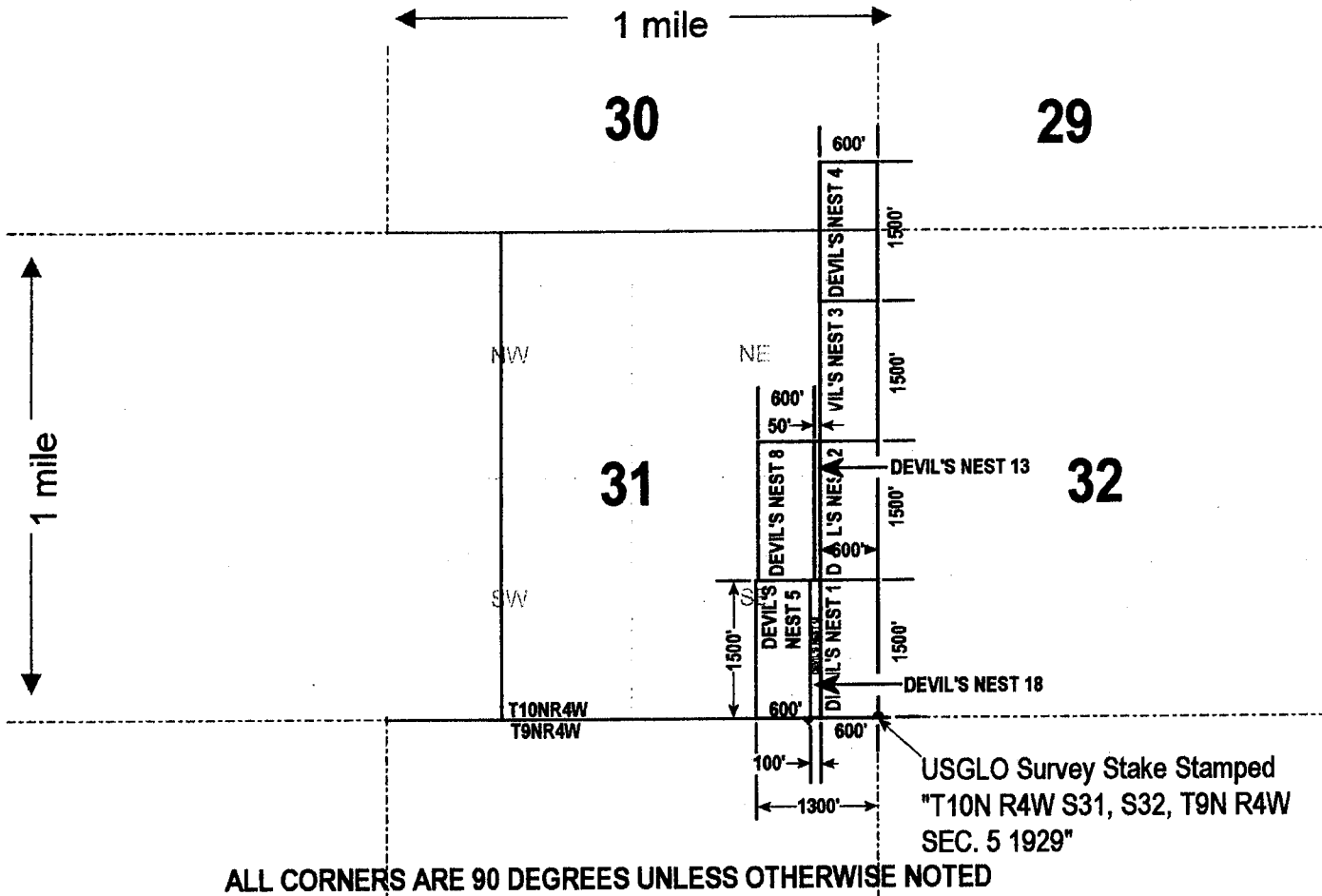
Form MCF100
Revised July 2005

ANC 396122

The boundaries of the claim exclude any patented, private, state land, or any other legally staked, maintained, filed, and properly recorded mining claim located prior to this claim that complies with Federal and Arizona State Statutes.

MINING CLAIM MAP

Lode (X) Placer ()



ALL CORNERS ARE 90 DEGREES UNLESS OTHERWISE NOTED

Scale : 1" = 2000 feet



1. The above map depicts the DEVIL'S NEST 8 mining claim, which is located in Section (s) 31, Township 10 N, Range 4 W, Gila and Salt River Base and Meridian, Yavapai County, Arizona.
2. The type of corner and location monuments used are as follows: 5' Tall White PVC pipe w/ cap and alum.
name tag
3. The bearings and distances in degrees and feet between claim corners are as depicted on the map.

Form MCF100a
Revised July 2005

This form is available from the Arizona Department of Mines & Mineral Resources and may be reproduced.

When Recorded, return to:
Southwest Mineral
P.O. Box 942,
Yarnell, AZ, 85362

LOCATION NOTICE FOR LODE MINING CLAIM

NOTICE IS HEREBY GIVEN that the DEVIL'S NEST 12
_____ lode mining claim has been located
by Southwest Mineral whose current mailing
address is P.O. Box 942, Yarnell, AZ, 85362

RECEIVED
B.L.M. AZ STATE OFFICE
2009 FEB 11 P 12:16
PHOENIX, AZ
BLM
Date
Stamp

The general course of this claim is North to South and it is situated in Yavapai
County, Arizona. This claim is 400 feet in length and 550 feet in width. This claim runs
from the location monument on which this location notice is posted approximately 10 feet in a
Southerly direction to the South end line and 390 feet in a Northerly direction to the
North end line. This claim is marked by six monuments, one at each corner and one at the center of each
end line of the claim.

The location monument on which this notice is posted is situated within Section 6, Township 9
N, Range 4 W, Gila Salt River Base and Meridian, Arizona and this claim encompasses portions
of the following quarter section (s), section (s), Township (s) and Range (s) NE1/4 SEC. 6 T9N R4W

Gila Salt River Base and Meridian, Arizona.

The locality of this claim with reference to some natural object or permanent monument and additional information
(if any) concerning its locality are as follows: The NE corner of the claim is 0' North and 750' West of the USGLO
Survey Stake Stamped "T10N R4W S31, S32, T9N R4W SEC. 5 1929"

DATED AND POSTED on the ground this 10th day of February, 2009.

LOCATOR (s) Tahara Brown
Tahara Brown

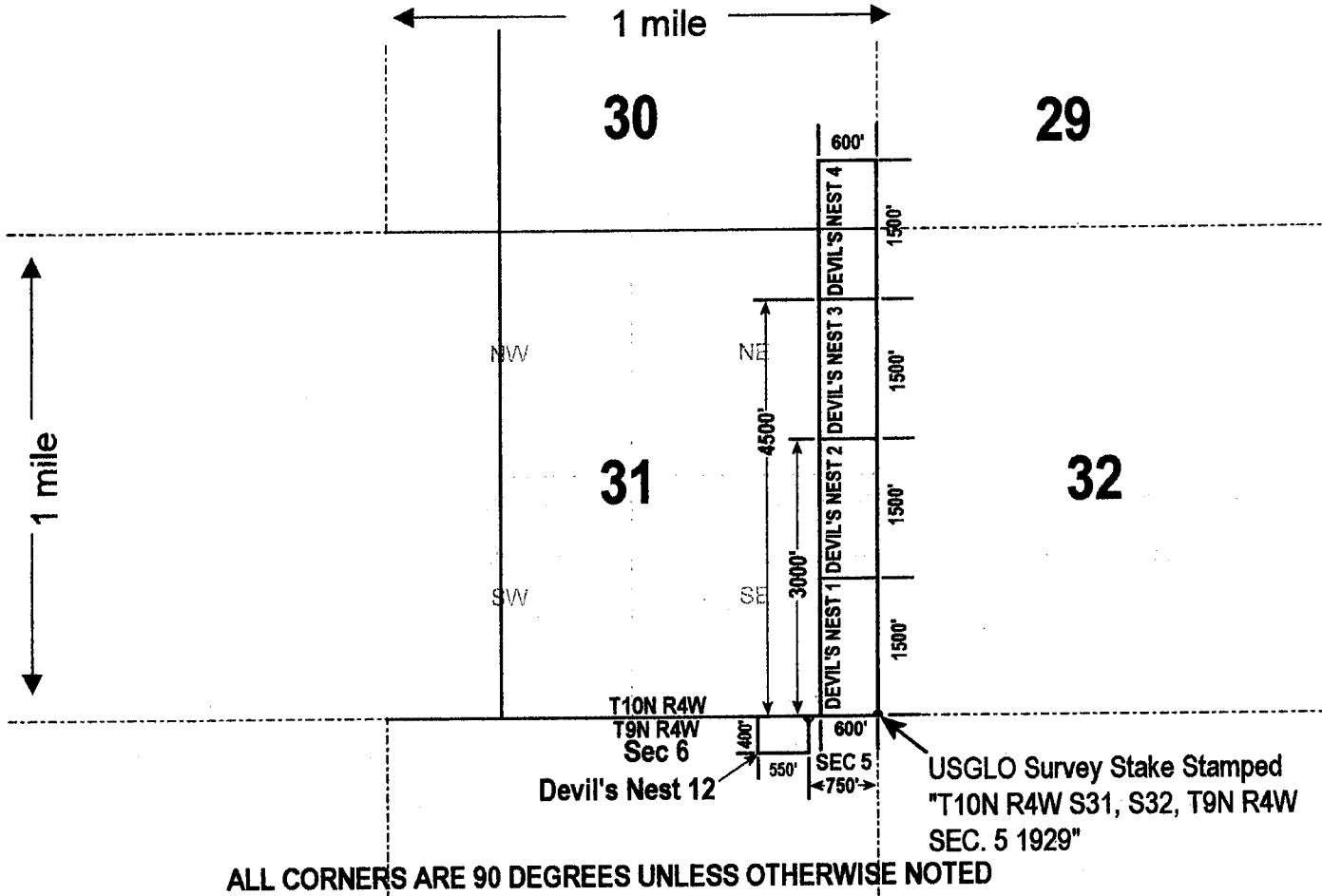
Form MCF100
Revised July 2005

AMC 396123

The boundaries of the claim exclude any patented, private, state land, or any other legally staked, maintained, filed, and properly recorded mining claim located prior to this claim that complies with Federal and Arizona State Statutes.

MINING CLAIM MAP

Lode (X) Placer ()



Scale : 1" = 2000 feet



1. The above map depicts the DEVIL'S NEST 12 mining claim, which is located in Section (s) 6, Township 9 N, Range 4 W, Gila and Salt River Base and Meridian, Yavapai County, Arizona.
2. The type of corner and location monuments used are as follows: 5' Tall White PVC pipe w/ cap alum. name tag
3. The bearings and distances in degrees and feet between claim corners are as depicted on the map.

Form MCF100a
Revised July 2005

This form is available from the Arizona Department of Mines & Mineral Resources and may be reproduced.

When Recorded, return to:
Southwest Mineral
P.O. Box 942
Yarnell, AZ, 85362

LOCATION NOTICE FOR LODE MINING CLAIM

NOTICE IS HEREBY GIVEN that the DEVIL'S NEST 13
_____ lode mining claim has been located
by Southwest Mineral whose current mailing
address is P.O. Box 942, Yarnell, AZ, 85362

RECEIVED
BLM, AZ STATE OFFICE
2009 FEB 11 P 12:16
PHOENIX, AZ
BLM
Date
Stamp

The general course of this claim is North to South and it is situated in Yavapai
County, Arizona. This claim is 1500 feet in length and 50 feet in width. This claim runs
from the location monument on which this location notice is posted approximately 10 feet in a
Southerly direction to the South end line and 1490 feet in a Northerly direction to the
North end line. This claim is marked by six monuments, one at each corner and one at the center of each
end line of the claim.

The location monument on which this notice is posted is situated within Section 31, Township 10
N, Range 4 W, Gila Salt River Base and Meridian, Arizona and this claim encompasses portions
of the following quarter section (s), section (s), Township (s) and Range (s) NE1/4 and SE1/4 SEC 31 T10N R4W

Gila Salt River Base and Meridian, Arizona.

The locality of this claim with reference to some natural object or permanent monument and additional information
(if any) concerning its locality are as follows: The SE corner of the claim is 1500' North and 600' West of the USGLO
Survey Stake Stamped "T10N R4W S31, S32, T9N R4W SEC. 5 1929"

DATED AND POSTED on the ground this 10th day of February, 2009.

LOCATOR (s) Tahara Brown
Tahara Brown

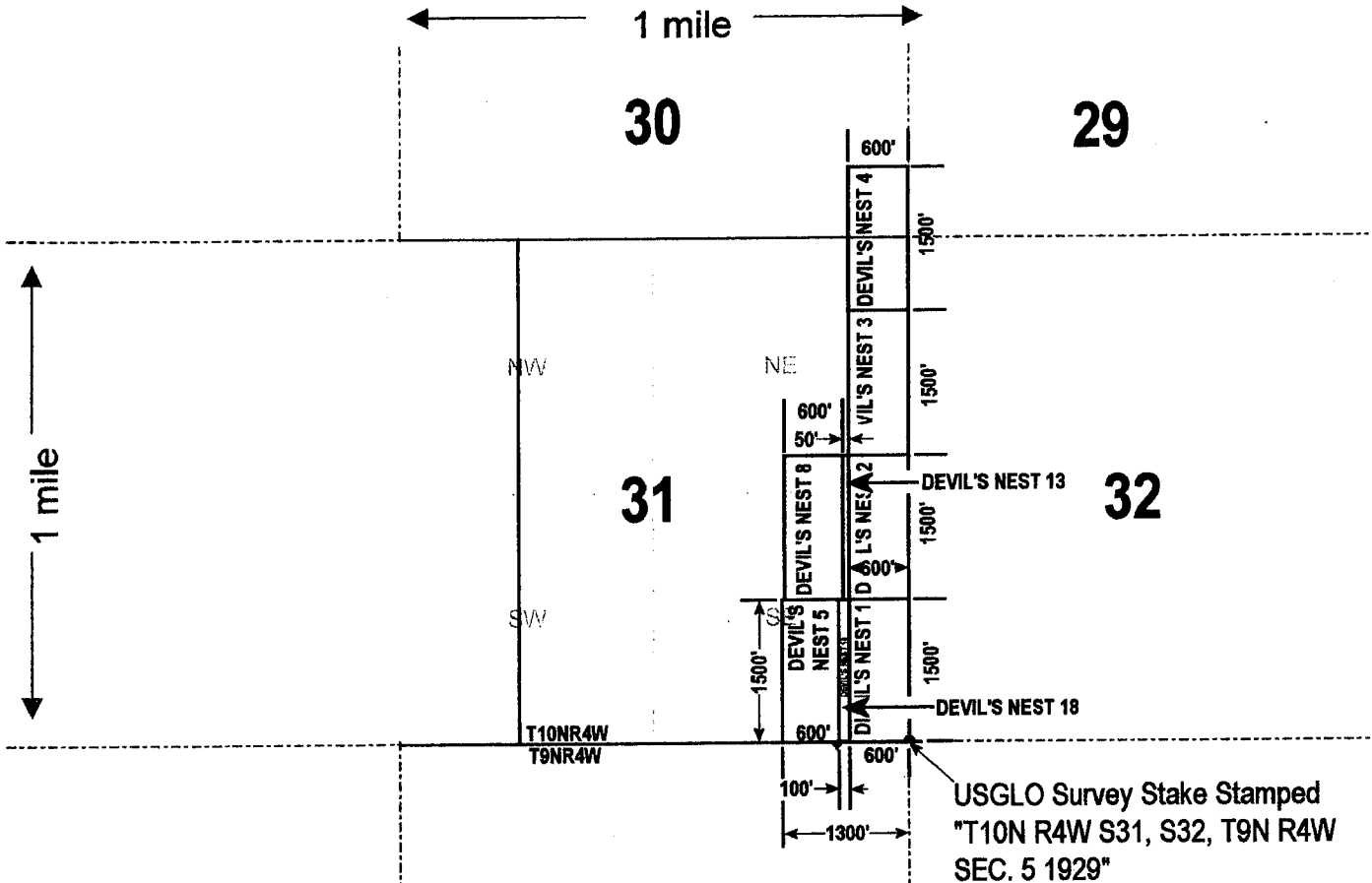
Form MCF100
Revised July 2005

AMC 396124

The boundaries of the claim exclude any patented, private, state land, or any other legally staked, maintained, filed, and properly recorded mining claim located prior to this claim that complies with Federal and Arizona State Statutes.

MINING CLAIM MAP

Lode (X) Placer ()



ALL CORNERS ARE 90 DEGREES UNLESS OTHERWISE NOTED

Scale : 1" = 2000 feet



1. The above map depicts the DEVIL'S NEST 13 mining claim, which is located in Section (s) 31, Township 10 N, Range 4 W, Gila and Salt River Base and Meridian, Yavapai County, Arizona.
2. The type of corner and location monuments used are as follows: 5' Tall White PVC pipe w/ cap and alum. name tag
3. The bearings and distances in degrees and feet between claim corners are as depicted on the map.

Form MCF100a
Revised July 2005

This form is available from the **Arizona Department of Mines & Mineral Resources** and may be reproduced.

When Recorded, return to:
Southwest Mineral
P.O. Box 942
Yarnell, AZ, 85362

LOCATION NOTICE FOR LODE MINING CLAIM

NOTICE IS HEREBY GIVEN that the DEVIL'S NEST 18
_____ lode mining claim has been located
by Southwest Mineral whose current mailing
address is P.O. Box 942, Yarnell, AZ, 85362

RECEIVED
B.L.M. AZ STATE OFFICE
2009 FEB 11 P 12:16
PHOENIX, AZ
BLM
Date
Stamp

The general course of this claim is North to South and it is situated in Yavapai
County, Arizona. This claim is 1500 feet in length and 100 feet in width. This claim runs
from the location monument on which this location notice is posted approximately 10 feet in a
Southerly direction to the South end line and 1490 feet in a Northerly direction to the
North end line. This claim is marked by six monuments, one at each corner and one at the center of each
end line of the claim.

The location monument on which this notice is posted is situated within Section 31, Township 10
N, Range 4 W, Gila Salt River Base and Meridian, Arizona and this claim encompasses portions
of the following quarter section (s), section (s), Township (s) and Range (s) SE1/4 SEC 31 T10N R4W

Gila Salt River Base and Meridian, Arizona.

The locality of this claim with reference to some natural object or permanent monument and additional information
(if any) concerning its locality are as follows: The SE corner of the claim is 0' North and 600' West of the USGLO
Survey Stake Stamped "T10N R4W S31, S32, T9N R4W SEC. 5 1929"

DATED AND POSTED on the ground this 10th day of February, 2009.

LOCATOR (s) Tahara Brown
Tahara Brown

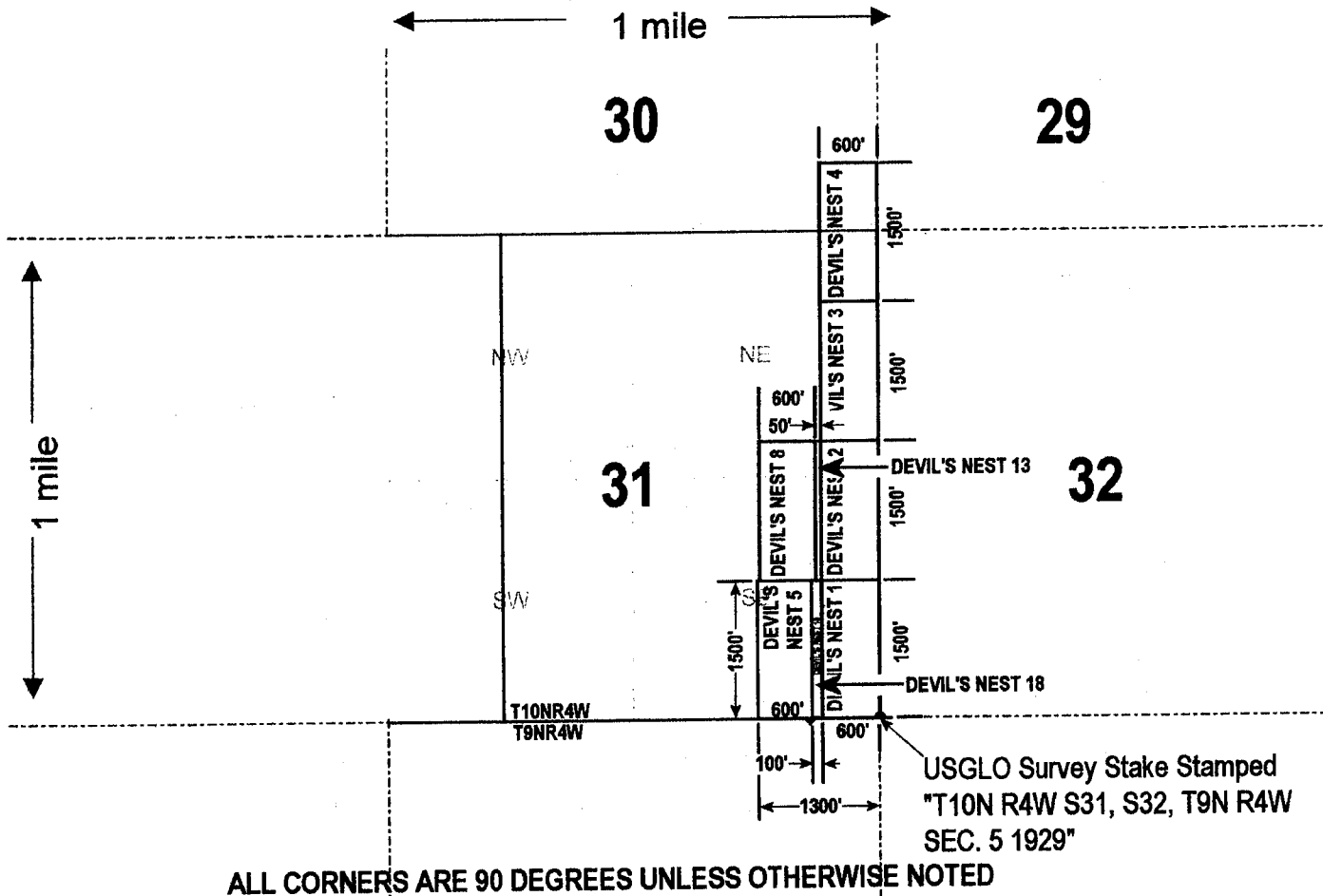
Form MCF100
Revised July 2005

AMC 396125

The boundaries of the claim exclude any patented, private, state land, or any other legally staked, maintained, filed, and properly recorded mining claim located prior to this claim that complies with Federal and Arizona State Statutes.

MINING CLAIM MAP

Lode (X) Placer ()



ALL CORNERS ARE 90 DEGREES UNLESS OTHERWISE NOTED

Scale : 1" = 2000 feet



1. The above map depicts the DEVIL'S NEST 18 mining claim, which is located in Section (s) 31, Township 10 N, Range 4 W, Gila and Salt River Base and Meridian, Yavapai County, Arizona.
2. The type of corner and location monuments used are as follows: 5' Tall White PVC pipe w/ cap and alum. name tag
3. The bearings and distances in degrees and feet between claim corners are as depicted on the map.

Form MCF100a
Revised July 2005

This form is available from the Arizona Department of Mines & Mineral Resources and may be reproduced.

When Recorded, return to:
Tahara Brown
P.O. Box 942
Yarnell, AZ, 85362

LOCATION NOTICE FOR PLACER MINING CLAIM

NOTICE IS HEREBY GIVEN that the Lucky Spot
_____ placer mining claim has been located by
Tahara Brown, Gerald Gordon, Jr whose current mailing
address is P.O. Box 942, Yarnell, AZ, 85362

RECEIVED
BLM, AZ STATE OFFICE
2009 FEB 11 P 12:16
PHOENIX, AZ
BLM
Date
Stamp

The general course of this claim is Square and it is situated in
Yavapai
County, Arizona.

This claim is 1320 feet in length and 1320 feet in width. This claim runs from the
location monument on which this location notice is posted approximately 1320 feet in a Southerly
direction to the South end line and 1320 feet in a Westerly direction to the West end line.
This claim is marked by four monuments, one at each corner of the claim.

The location monument on which this notice is posted is situated within Section 34, Township
10 N, Range 5 W, Gila Salt River Base and Meridian, Arizona. This claim encompasses
portions of the following legal subdivision(s) if located by legal subdivision or the following quarter section (s),
section (s), Township (s) and Range (s) SE1/4 NE1/4 SEC. 34 T10N R5W
_____, Gila Salt River Base and Meridian, Arizona.

The locality of this claim with reference to some natural object or permanent monument and additional
information (if any) concerning its locality are as follows: _____

The SE corner is located at the US General Land Office Survey pin stamped
1/4 S34/S35

DATED AND POSTED on the ground this 30th day of December, 20 08

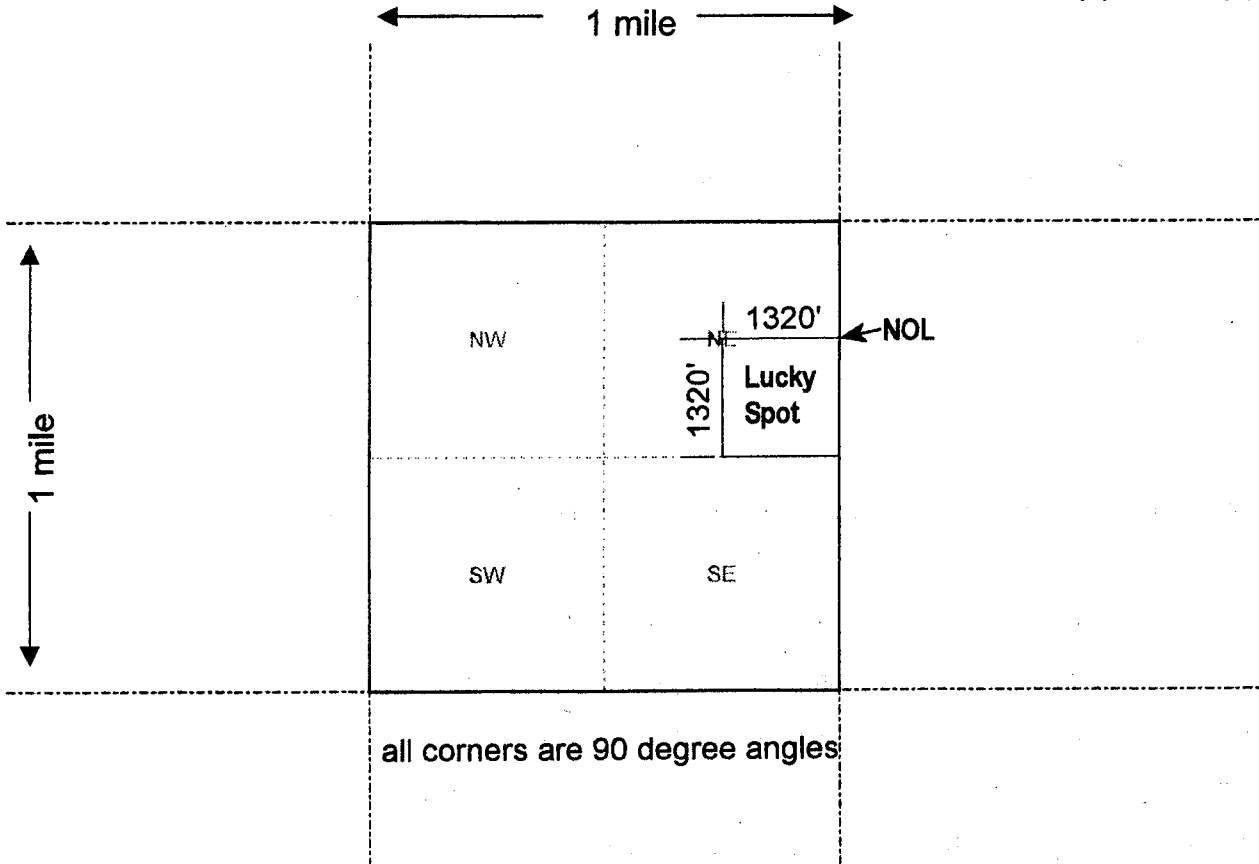
LOCATOR (s) Tahara Brown Gerald Gordon, Jr
Tahara Brown Gerald Gordon, Jr

Form MCF102
Revised July 2005

ANC 396126

MINING CLAIM MAP

Lode () Placer (X)



all corners are 90 degree angles

Scale : 1" = 2000 feet



1. The above map depicts the Lucky Spot mining claim, which is located in Section (s) 34, Township 10 N, Range 5 W, Gila and Salt River Base and Meridian, Yavapai County, Arizona.

2. The type of corner and location monuments used are as follows: 4' tall PVC

3. The bearings and distances in degrees and feet between claim corners are as depicted on the map.

Form MCF100a
Revised July 2005

This form is available from the **Arizona Department of Mines & Mineral Resources** and may be reproduced.

DEPARTMENT OF INTERIOR
BUREAU OF LAND MANAGEMENT

Input Parameters for Geographic Report with Land

System Id = CR

Admin State = AZ

Geo State =

Casetype Begins With

Case Disp Txt = AUTHORIZED, CANCELLED, EXPIRED, PENDING, REJECTED, RELINQUISHED, VOID, WITHDRAWN

Mer Twp Rng =

Section =

Mtrs = 14 0090N 0040W 006, 14 0100N 0040W 031, 14 0100N 0050W 034

Commodity =

Commodity Txt =

Pending Org =

Pend Org Decode =

Total Rows Returned: 10

RUN TIME: 12:01 PM

UNITED STATES DEPARTMENT OF INTERIOR
BUREAU OF LAND MANAGEMENT
GEOGRAPHIC REPORT WITH LAND
Sorted by Serial Number

RUN DATE: 02/11/2009
Page 2 of 2

Adm State: AZ

281001 AUTHORIZED 006 LOTS 16,17;

Serial Number: AZA 033617
Total Case Acres: 5.000

<u>Casetype</u>	<u>Case Disp</u>	14	0100N	0040W	<u>Sect</u>	<u>Sur Typ</u>	<u>Sur Num</u>	<u>Suff</u>	<u>Subdivision</u>	<u>Act Pend</u>
380913	AUTHORIZED				031	ALIQ			SE;	

Serial Number: AZA 033617O
Total Case Acres: 1.000

<u>Casetype</u>	<u>Case Disp</u>	14	0100N	0040W	<u>Sect</u>	<u>Sur Typ</u>	<u>Sur Num</u>	<u>Suff</u>	<u>Subdivision</u>	<u>Act Pend</u>
371511	AUTHORIZED				031	FF			SESE;	

Serial Number: AZA 034421
Total Case Acres: 1.000

<u>Casetype</u>	<u>Case Disp</u>	14	0100N	0050W	<u>Sect</u>	<u>Sur Typ</u>	<u>Sur Num</u>	<u>Suff</u>	<u>Subdivision</u>	<u>Act Pend</u>
380913	AUTHORIZED				034	FF			NE¼	

Serial Number: AZAR 0000110
Total Case Acres: 16.660

<u>Casetype</u>	<u>Case Disp</u>	14	0090N	0040W	<u>Sect</u>	<u>Sur Typ</u>	<u>Sur Num</u>	<u>Suff</u>	<u>Subdivision</u>	<u>Act Pend</u>
285003	AUTHORIZED				006	LOTS			17,18;	

